

TYPE

NOTICE OF INTENTION TO DRILL

C-1

TO BE FILED WITH THE STATE CORPORATION COMMISSION
PRIOR TO COMMENCEMENT OF WELL

API Number 15-007-20,570
(For office use only) - 0000

1. Operator F. G. HOLL

Starting Date November 26, 1977

Address 6427 East Kellogg, Wichita, Kansas 67207

County BARBER

2. Contractor Search Drilling Company

Sec 5 Twp 30 S Rge 13 EW

Address 250 N. Rock Road, Wichita, Kansas 67218

Spot Location C NE NE

3. Type of Equipment: Rotary X Cable Tool _____

Nearest Lease Line 660 ft.

4. Well to be Drilled for: Oil X Gas X

Lease Name LAMBERT

Disposal _____ Input _____ Other _____

5. Depth of Deepest Fresh Water within 1 mile 3150 ft.

Well No. 1

6. Depth of Municipal Water Well within 3 miles None ft.

7. Depth to Protect all Fresh Water 180 ft.

8. Amount of Surface Casing to be set 240 ft.

Est. Total Depth 4800 ft.

9. Alternate No. 1 _____ No. 2 X

REMARKS:


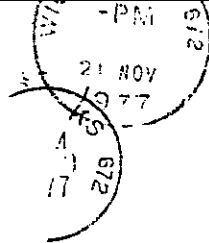
OPERATOR STATES THAT HE WILL COMPLY WITH K. S. A. 55-128

Signature of Operator *F. G. Holl*

AK
JS


RECEIVED
STATE CORPORATION COMMISSION

NOV 23 1977
11-23-77
CONSERVATION DIVISION
Wichita, Kansas



04
POSTAGE DUE

State Corporation Commission of Kansas
Conservation Division
245 North Water
Wichita, Kansas 67202



(IF PREFERRED, MAIL IN ENVELOPE)