

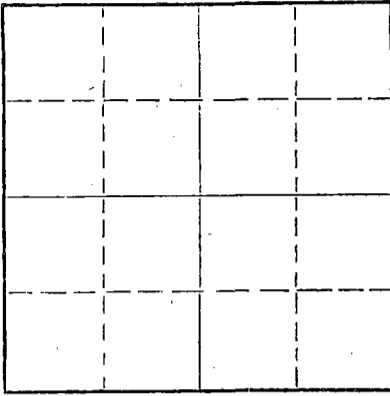
Give All Information Completely
Make Required Affidavit
Mail or Deliver Report to:
Conservation Division
State Corporation Commission
212 No. Market
Wichita, Kansas

WELL PLUGGING RECORD

Comanche County. Sec. 6 Twp. 32S Rge. 16W (E) (W)

Location as "NE/CNW/SW" or footage from lines C NE NE
Lease Owner Pickrell Drilling Company
Lease Name York Ranch Well No. 1
Office Address 705 4th National Bank Bldg.
Character of Well (completed as Oil, Gas or Dry Hole) Dry Hole
Date well completed November 12, 1968 19
Application for plugging filed November 12, 1968 19
Application for plugging approved November 12, 1968 19
Plugging commenced November 12, 1968 19
Plugging completed November 12, 1968 19
Reason for abandonment of well or producing formation Dry Hole

NORTH



Locate well correctly on above
Section Plat

If a producing well is abandoned, date of last production _____ 19____
Was permission obtained from the Conservation Division or its agents before plugging was com-
menced? yes

Name of Conservation Agent who supervised plugging of this well Archie Elving, Pratt, Kansas
Producing formation _____ Depth to top _____ Bottom _____ Total Depth of Well 5100 Feet
Show depth and thickness of all water, oil and gas formations.

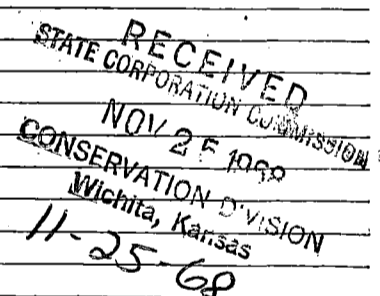
OIL, GAS OR WATER RECORDS

CASING RECORD

FORMATION	CONTENT	FROM	TO	SIZE	PUT IN	PULLED OUT
				8 5/8"	352	None

Describe in detail the manner in which the well was plugged, indicating where the mud fluid was placed and the method or methods used in introducing it into the hole. If cement or other plugs were used, state the character of same and depth placed, from _____ feet to _____ feet for each plug set.

Heavy mud to 300'. Set plug. Cemented with
25 sacks cement. Heavy mud to 40'. Set plug.
Cemented with 10 sacks to bottom of cellar.
Plugged rat hole with 2 sacks cement.



(If additional description is necessary, use BACK of this sheet)


Name of Plugging Contractor Pickrell Drilling Company
Address 705 4th National Bank Bldg., Wichita, Kansas

STATE OF Kansas, COUNTY OF Sedgwick, ss.

C. W. Sebitts (employee of owner) or (owner or operator) of the above-described well, being first duly sworn on oath, says: That I have knowledge of the facts, statements, and matters herein contained and the log of the above-described well as filed and that the same are true and correct. So help me God.

(Signature) C. W. Sebitts
705 4th National Bank Bldg.
(Address)

to before me this 20th day of NOVEMBER, 1968



L. M. Whiting
L. M. Whiting Notary Public.

My commission expires May 10, 1970

ROTARY DRILLING LOG

COMPANY: PICKRELL DRILLING COMPANY
705 4th National Bank Building
Wichita, Kansas

LOCATION: York Ranch No. 1
C NE NE Sec. 6-32S-16W
Comanche County, Kansas

Rotary Drilling Commenced 10-29-68
Rotary Drilling Completed 11-11-68

CONTRACTOR: **PICKRELL DRILLING COMPANY**
Wichita, Kansas

CASING RECORD: Ran 18 jts. 28# 8 5/8" casing set 352' KB. Cemented with 180 sacks.
No Circulation. No oil, string run. D & A, plugged November 12, 1968.

LOG

(Figures indicate bottom of formation — measurements from top of rotary bushing.)

90	Sand		C. F. S.
250	Red Beds		
270	Red Bed & Shale	4868	
295	Anhydrite	4880	
352	Shale & Shells	4899	
785	Red Beds, Shale & Shells	4940	
1120	Shale & Shells	5015	
1170	Anhydrite	5020	
1810	Shale & Shells	5040	
1950	Shale		
2210	Shale & Lime		
2485	Lime		
2600	Shale & Lime		Slope Tests
3185	Lime & Shale	2000	
3330	Lime	2500	
3500	Shale & Lime	3000	
3950	Lime & Shale	3500	
4120	Shale & Lime	4000	
4184	Lime & Shale	4500	
4327	Shale & Lime		
4780	Lime		
4840	Lime & Chert		S. L. M.
4925	Lime		
4940	Lime & Shale	Strap	4467.46
5020	Lime	Board	4466.17
5040	Mississippian		1.29 Difference
5060	Lime		
5100	Lime & Chert		

RECEIVED
STATE CORPORATION COMMISSION
NOV 25 1968
CONSERVATION DIVISION
Wichita, Kansas

No correction on pipe strap.

The undersigned, C. W. Sebitts, Attorney-in-Fact for PICKRELL DRILLING COMPANY, hereby certifies in behalf of said Company, that the above is a true and correct log of the formation encountered in drilling the above well as reflected by the Daily Drilling Reports.

PICKRELL DRILLING COMPANY
By C. W. Sebitts Attorney-in-Fact

STATE OF KANSAS } ss.:
OF SEDG }
On this 10th day of November, 1968, before me the undersigned, a Notary Public, in and for Comanche County, Kansas, personally appeared C. W. Sebitts, to me known to be the identical person who subscribed the name of PICKRELL DRILLING COMPANY to the foregoing instrument as its Attorney-in-Fact and acknowledged to me that he executed the same as his free and voluntary act and deed, and as the free and voluntary act and deed of such company, for the uses and purposes therein set forth.
Given under my hand and seal of office the day and year last above written.

My commission expires: May 10, 1970

L. M. Whiting
L. M. Whiting Notary Public