

15-033 - 20185-00-00


FORM CP-4

STATE OF KANSAS  
STATE CORPORATION COMMISSION  
CONSERVATION DIVISION  
P. O. BOX 17027  
WICHITA, KANSAS 67217

WELL PLUGGING RECORD

Comanche County, Sec. 28 Twp. 32S Rgo. 18 (E) (W)

Location as "NE/CNW&SWK" or footage from lines SW NW  
Lease Owner Icer Addis  
Lease Name Reynolds Well No. 1  
Office Address P. O. Drawer 8038, Wichita, Kansas  
Character of Well (completed as Oil, Gas or Dry Hole) Dry Hole  
Date well completed August 22 19 75  
Application for plugging filed August 22 19 75  
Application for plugging approved August 22 19 75  
Plugging commenced August 22 19 75  
Plugging completed August 22 19 75  
Reason for abandonment of well or producing formation Dry Hole



Locate well correctly on above Section Plot

If a producing well is abandoned, date of last production 19  
Was permission obtained from the Conservation Division or its agents before plugging was commenced? Yes, verbally

Name of Conservation Agent who supervised plugging of this well G. R. Biberstein  
Producing formation \_\_\_\_\_ Depth to top \_\_\_\_\_ Bottom \_\_\_\_\_ Total Depth of Well 5751 Feet  
Show depth and thickness of all water, oil and gas formations.

OIL, GAS OR WATER RECORDS					CASING RECORD	
FORMATION	CONTENT	FROM	TO	SIZE	PUT IN	PULLED OUT
				8-5/8"	502'	

Describe in detail the manner in which the well was plugged, indicating where the mud fluid was placed and the method or methods used in introducing it into the hole. If cement or other plugs were used, state the character of same and depth placed, from \_\_\_\_\_ feet to \_\_\_\_\_ feet for each plug set.

1st plug at 500' with 50 sacks  
2nd plug at 40' with 10 sacks, 2 sacks in rat hole

RECEIVED  
STATE CORPORATION COMMISSION  
AUG 29 1975  
08-29-1975  
CONSERVATION DIVISION  
Wichita, Kansas

(If additional description is necessary, use BACK of this sheet)  
Name of Plugging Contractor Union Drilling Co., Inc.  
Address 505 Union Center, Wichita, Kansas 67202


STATE OF KANSAS COUNTY OF SEDGWICK, ss.  
R. D. Messinger (employee of owner) or (owner or operator) of the above-described

well, being first duly sworn on oath, says: That I have knowledge of the facts, statements, and matters hereta contained and the log of the above-described well as filed and that the same are true and correct. So help me God

(Signature) R. D. Messinger  
505 Union Center, Wichita, Kansas  
(Address)

SUBSCRIBED AND SWORN TO before me this 25th day of August, 19 75

My commission expires July 29, 1978  
Donna F. Brown  
Donna F. Brown Notary Public.



15-033-20185-00-00

CONTRACTOR'S WELL LOG

OPERATOR:  
CONTRACTOR:  
WELL NAME:  
LOCATION:  
  
COMMENCED:  
COMPLETED:

Icer Addis  
Union Drilling Co., Inc.  
#1 Reynolds  
SW NW Section 28-32S-18W  
Comanche County, Kansas  
August 4, 1975  
August 22, 1975

0	1105	Shale and shells	8-5/8" casing set at 502' w/200 sacks
1105	2060	Shale	Halliburton light and 150 sacks common,
2060	2490	Shale and shells	2% gel, 3% Ca.Cl.
2490	2624	Lime and shale	
2624	2756	Shale and lime	
2756	4649	Lime and shale	
4649	4709	Lime	
4709	4820	Lime and shale	
4820	4922	Lime	
4922	4969	Lime and shale	
4969	5045	Lime	
5045	5104	Lime and shale	
5104	5214	Lime	
5214	5240	Lime and shale	
5240	5265	Lime	
5265	5351	Lime and shale	
5351	5397	Lime	
5397	5490	Lime and shale	
5490	5570	Lime	
5570	5626	Lime and shale	
5626	5751	Lime	
5751		T. D.	

We certify that the above and foregoing is a true and correct copy of the log on the #1 Reynolds, SW NW Section 28-32S-18W, Comanche County, Kansas.

UNION DRILLING CO., INC.

*R. D. Messinger*  
R. D. Messinger

STATE OF KANSAS


COUNTY OF SEDGWICK

Subscribed and sworn to before me, a Notary Public in and for the aforesaid county and state as of this 25th day of August, 1975.

*Donna F. Brown*  
Donna F. Brown - Notary Public

My commission expires:

July 29, 1978



RECEIVED  
STATE CORPORATION COMMISSION

AUG 29 1975  
08-29-1975  
CONSERVATION DIVISION  
Wichita, Kansas