

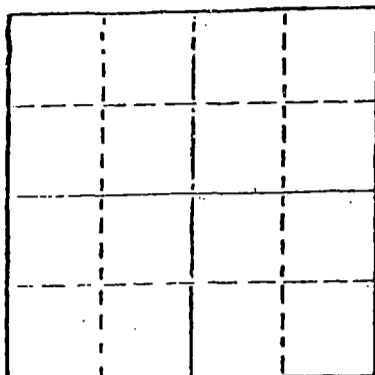
15-033-20385-00-00

STATE OF KANSAS  
STATE CORPORATION COMMISSION

WELL PLUGGING RECORD

Give All Information Completely  
Make Required Affidavit  
Mail or Deliver Report to  
Conservation Division  
State Corporation Comm.  
245 North Water  
Wichita, KS 67202

Comanche County. Sec. 3 Twp. 32S Rge. 18 E/W  
Location as "NE/CNW 1/4 SW 1/4" or footage from lines C NE SW NE  
Lease Owner Imperial Oil Company  
Lease Name Miller Well No. 1-3  
Office Address 720 Fourth Financial Center, Wichita, KS 67202  
Character of Well (Completed as Oil, Gas or Dry Hole) Dry Hole  
Date Well completed 10-28-1980  
Application for plugging filed 10-27-1980  
Application for plugging approved 10-27-1980  
Plugging commenced 10-28-1980  
Plugging completed 10-28-1980  
Reason for abandonment of well or producing formation Dry Hole



Locate well correctly on above Section Plat

If a producing well is abandoned, date of last production 19

Was permission obtained from the Conservation Division or its agents before plugging was commenced? Yes

Name of Conservation Agent who supervised plugging of this well Clarence Thomas for Bill Owens  
Producing formation \_\_\_\_\_ Depth to top \_\_\_\_\_ Bottom \_\_\_\_\_ Total Depth of Well 5,912'  
Show depth and thickness of all water, oil and gas formations.

OIL, GAS OR WATER RECORDS

CASING RECORD

FORMATION	CONTENT	FROM	TO	SIZE	PUT IN	PULLED OUT
				8 5/8	645	

Describe in detail the manner in which the well was plugged, indicating where the mud fluid was placed and the method or methods used in introducing it into the hold. If cement or other plugs were used, state the character of same and depth placed, from \_\_\_\_\_ feet to \_\_\_\_\_ feet for each plug set.

60 sacks @ 700'  
10 sacks @ 40'  
5 sacks in mouse hole  
5 sacks in rat hole

RECEIVED  
STATE CORPORATION COMMISSION

NOV 12 1980

11-12-1980  
CONSERVATION DIVISION  
Wichita, Kansas

(If additional description is necessary, use BACK of this sheet)

Name of Plugging Contractor Eagle Drilling, Inc.


STATE OF Kansas COUNTY OF Sedgwick, ss.  
Robert L. Eisel (employee of owner) or (owner or operator)  
of the above-described well, being first duly sworn on oath, says: That I have knowledge of the facts, statements, and matters herein contained and the log of the above-described well as filed and that the same are true and correct. So help, me God.

(Signature) Robert L. Eisel  
260 N. Rock Rd. Suite 210 Wichita, KS 67206  
(Address)

SUBSCRIBED AND SWORN TO before me this 7th day of November, 1980

Sharon M. Lewis  
Sharon M. Lewis Notary Public.

My commission expires Aug. 13, 1983



DRILLER'S LOG

15-033-20385-00-00

Operator: Imperial Oil Company  
 Lease Name: Miller #1-3  
 Spot Location: C NE SW NE  
                 Sec. 3-32S-18W  
 County, State: Comanche County, Kansas

Commenced: 10-17-80  
 Completed: 10-28-80

Surface Casing: Ran 15 joints of used 8 5/8"  
24 lb. Cemented the bottom w/150 sacks Common,  
3% cc, 2% gel. Pumped plug to 645'. Gravel packed  
w/1/4 yard & one inched top w/75 sacks Common, 3%  
cc, 2% gel. WOC 2 hrs. Gravel packed w/1/2 yd.  
& one inched w/75 sacks Common, 3% cc, 2% gel.  
 Cement did circulate on second  
 one inch.

FORMATION

DEPTH

Sand	0 - 270
Red Bed	270 - 696
Red Bed & Shale	696 - 1815
Shale & Lime	1815 - 2900
Lime & Shale	2900 - 3065
Shale & Lime	3065 - 3920
Lime & Shale	3920 - 4636
Lime	4636 - 5912
	TD - 5912

RECEIVED  
 STATE CORPORATION COMMISSION  
 NOV 12 1980  
 CONSERVATION DIVISION  
 Wichita, Kansas  
 11-12-1980


I do hereby certify that the foregoing statements are true and correct to the best of my knowledge and belief.

EAGLE DRILLING, INC.  
*Robert L. Eisel*  
 Robert L. Eisel  
 Vice-President

STATE OF KANSAS        )  
 COUNTY OF SEDGWICK ) ss:

Subscribed and sworn to before me this 7th day of November, 1980.

My appointment expires:  
 August 13, 1983



*Sharon M. Lewis*  
 Sharon M. Lewis