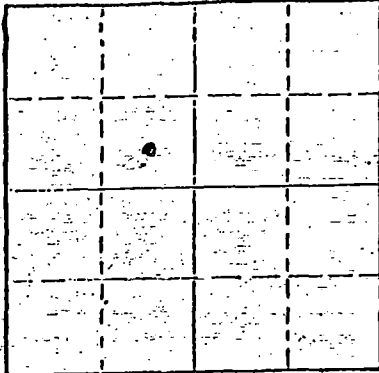


STATE OF KANSAS
STATE CORPORATION COMMISSION

Give All Information Completely
Make Required Affidavit
Mail or Deliver Report to
Conservation Division
State Corporation Commission
245 North Water
Wichita, KS 67202

FORM CP-4

WELL PLUGGING RECORD



Locate well correctly on above Section Plat

Comanche County, Sec. 36 Twp. 31S Rge. (E) 18 (W)
Location as "NE/CNW&SW" or footage from lines App. C SE NW
Lease Owner: Petroleum, Inc.
Lease Name: Delaney Well No. 1
Office Address: Route 2, Great Bend, Kansas 67530
Character of Well (completed as Oil, Gas or Dry Hole) D & A
Date well completed 19
Application for plugging filed April 2 1976
Application for plugging approved 19
Plugging commenced April 2 1976
Plugging completed April 7 1976
Reason for abandonment of well or producing formation D & A
If a producing well is abandoned, date of last production 19
Was permission obtained from the Conservation Division or its agents before plugging was commenced? YES

Name of Conservation Agent who supervised plugging of this well G. R. Biberstein
Producing formation Depth to top Bottom Total Depth of Well 5177 feet
Show depth and thickness of all water, oil and gas formations.

OIL, GAS OR WATER RECORDS

CASING RECORD

FORMATION	CONTENT	FROM	TO	SIZE	PUT IN	PULLED OUT
			609'	8 5/8"	609'	none
			5116'	5 1/2"	5116'	4262.69

Describe in detail the manner in which the well was plugged, indicating where the mud fluid was placed and the method or methods used in introducing it into the hole. If cement or other plugs were used, state the character of same and depth placed, from feet to feet for each plug set.

Sanded back to 5100' and dumped 5 sacks of cement.

Set 20' rock bridge at 320' and plugged well with 5 yards of ready mix cement.

RECEIVED
STATE CORPORATION COMMISSION

APR 09 1976

4-9-76

Name of Plugging Contractor: PIPE PULLERS, INC. (If additional description is necessary, use BACK of this sheet)
Address: Box 128, Ellinwood, Kansas 67526
Wichita, Kansas

STATE OF KANSAS COUNTY OF BARTON
Evelyn Roth (employee of owner) or (owner or operator) of the above-described well, being first duly sworn on oath, says: That I have knowledge of the facts, statements, and matters herein contained and the log of the above-described well as filed and that the same are true and correct. So help me God.

(Signature) Evelyn Roth
Ellinwood, Kansas
(Address)

SUBSCRIBED AND SWORN to before me this 8th day of April, 1976

GEORGE A. MEYER
STATE NOTARY PUBLIC
BARTON COUNTY, KANSAS
MY COMM. EXP. FEB. 10, 1979

George A. Meyer
Notary Public

15-833-20175-0000
WELL LOG

COMPANY Petroleum, Inc.

SEC. 36 T. 31S R. 18W

FARM Delaney

NO. X-1

LOC. C SE NW

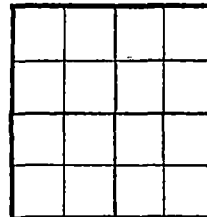
TOTAL DEPTH 5147'

COUNTY Comanche

COMM. 2-13-76

COMP. 2-28-76

CONTRACTOR DaMac Drilling Company, Inc.



CASING 8 5/8" set @ 609

ELEVATION

PRODUCTION

5 1/2 set @ 5147

FIGURES INDICATE BOTTOM OF FORMATIONS

0	570	Shell, Sand, RedBed, Shale
570	1200	Red Bed, Shale
1200	2375	Shale
2375	2945	Lime & Shale
2945	3090	Lime
3090	3438	Lime & Shale
3438	3625	Lime
3625	4427	Lime & Shale
4427	4525	Lime
4525	4890	Lime & Shale
4890	5147	Lime
	5147	RTD

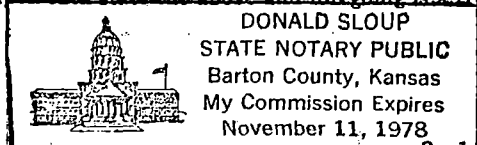
RECEIVED
STATE CONSERVATION COMMISSION

MAY 26 1976
5-26-76
CONSERVATION DIVISION
Wichita, Kansas

State of Kansas }
County of Barton } 88

I, Martha J. McKown of DaMac Drilling Company, Inc.

upon oath state the above and foregoing is a true and correct copy of the log of the Delaney D-1 well.



Martha J. McKown

Subscribed and sworn to before me this 3rd day of March 1976

My Commission Expires: 11-11-78

Donald Sloup
NOTARY PUBLIC