

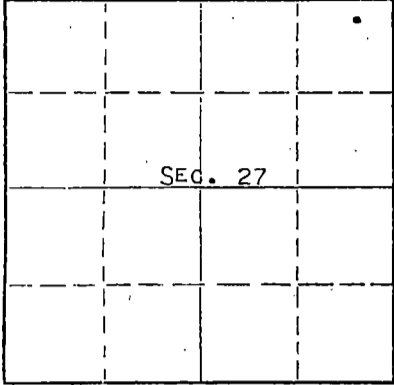
15-033-20067-0000

STATE OF KANSAS  
STATE CORPORATION COMMISSION

Form CP-4

Give All Information Completely  
Make Required Affidavit  
Mail or Deliver Report to:  
Conservation Division  
State Corporation Commission  
212 No. Market  
Wichita, Kansas 67202

WELL PLUGGING RECORD



Locate well correctly on above  
Section Plat

COMANCHE County. Sec 27 Twp. 31s Rge. 18 (E) (W)  
Location as "NE/CNW/SE/SW" or footage from lines C NE NE  
Lease Owner PETROLEUM, INC.,  
Lease Name BOISSEAU Well No. D-1  
Office Address ROUTE 2, GREAT BEND, KANSAS  
Character of Well (completed as Oil, Gas or Dry Hole) DRY HOLE  
Date well completed MAY 22 19 70  
Application for plugging filed MAY 22 19 70  
Application for plugging approved MAY 22 19 70  
Plugging commenced MAY 22 19 70  
Plugging completed MAY 22 19 70  
Reason for abandonment of well or producing formation LOCATION CAVE IN

If a producing well is abandoned, date of last production NONE 19  
Was permission obtained from the Conservation Division or its agents before plugging was commenced? YES

Name of Conservation Agent who supervised plugging of this well G. R. BIBERSTEIN  
Producing formation \_\_\_\_\_ Depth to top \_\_\_\_\_ Bottom \_\_\_\_\_ Total Depth of Well 422 Feet  
Show depth and thickness of all water, oil and gas formations.

OIL, GAS OR WATER RECORDS

CASING RECORD

FORMATION	CONTENT	FROM	TO	SIZE	PUT IN	PULLED OUT
					NONE	

Describe in detail the manner in which the well was plugged, indicating where the mud fluid was placed and the method or methods used in introducing it into the hole. If cement or other plugs were used, state the character of same and depth placed, from \_\_\_\_\_ feet to \_\_\_\_\_ feet for each plug set.

FILLED HOLE WITH SAND TO TOP OF GROUND LEVEL

RECEIVED  
STATE CORPORATION COMMISSION  
MAY 28 1970  
CONSERVATION DIVISION  
Wichita, Kansas


(If additional description is necessary, use BACK of this sheet)

Name of Plugging Contractor GABBERT-JONES, INC.,  
Address 830 SUTTON PLACE, WICHITA, KANSAS

STATE OF KANSAS, COUNTY OF BARTON, ss.  
MONTE CHADD (employee of owner) or (owner or operator) of the above-described well, being first duly sworn on oath, says: That I have knowledge of the facts, statements, and matters herein contained and the log of the above-described well as stated and that the same are true and correct. So help me God. MONTE CHADD, DIST. PROD. SUPT.

(Signature) Monte Chadd  
R.R. #2, GREAT BEND, KANSAS  
(Address)

Subscribed and sworn to before me this 27 day of MAY, 1970



Richard H. Dumble  
Notary Public.

GABBERT-JONES, INC.  
WICHITA, KANSAS  
DRILLERS' WELL LOG

BOISSEAU "D" #1  
C NE NE Section 27-31S-18W  
Comanche County, Kansas

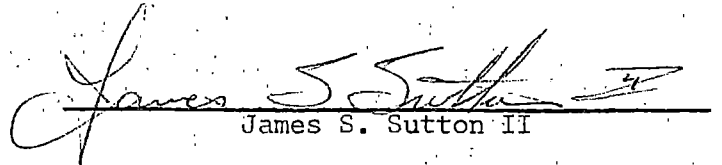
Commenced: May 19, 1970  
Completed: May 21, 1970

OPERATOR - Petroleum Inc.

RECEIVED  
STATE CORPORATION COMMISSION  
6-25-70  
JUN 25 1970  
CONSERVATION DIVISION  
Wichita, Kansas

DEPTH		FORMATION	REMARKS
From	To		
0	307	Sand	
307	427	Sand and red bed	
427	TD		Dry and abandoned.

I, James S. Sutton II, certify this is a correct copy of the Drillers' Log for the well drilled in the C NE NE Section 27-31S-18W, Comanche County, Kansas, to the best of my knowledge and belief.


  
James S. Sutton II

STATE OF KANSAS        )  
                                  ) SS  
COUNTY OF SEDGWICK    )

Before me, the undersigned, a Notary Public within and for said County and State, on this 12 day of June, 1970, personally appeared James S. Sutton II to me personally known to be the identical person who executed the within and foregoing instrument and acknowledged to me that he executed the same as his free and voluntary act and deed for the uses and purposes therein set forth.

IN WITNESS WHEREOF, I have hereunto set my hand and official seal the day and year last above written.

My Commission Expires February 1, 1972

  
Barbara J. Layton, Notary Public

