

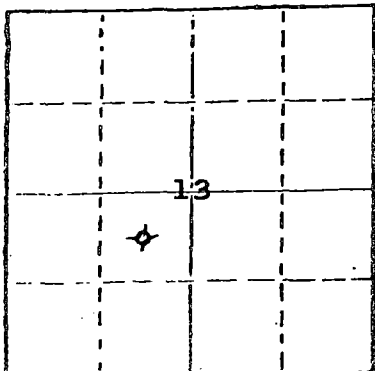
STATE OF KANSAS  
STATE CORPORATION COMMISSION

WELL PLUGGING RECORD

Give All Information Completely  
Make Required Affidavit  
Mail or Deliver Report to  
Conservation Division  
State Corporation Comm.  
245 North Water  
Wichita, KS 67202

Comanche County, Sec. 13 Twp. 32S Rge. 17W ~~xxxx~~  
Location as "NE/CNW $\frac{1}{4}$ SW $\frac{1}{4}$ " or footage from lines C NE SW

Lease Owner Hummon Corporation  
Lease Name Summers Well No. 1  
Office Address 400 One Main Place, Wichita, Kansas  
Character of Well (Completed as Oil, Gas or Dry Hole) Dry Hole



Locate well correctly on above  
Section Plot

Date Well completed May 2, 1980  
Application for plugging filed May 2, 1980  
Application for plugging approved May 2, 1980  
Plugging commenced May 2, 1980  
Plugging completed May 2, 1980  
Reason for abandonment of well or producing formation Dry Hole

If a producing well is abandoned, date of last production 19

Was permission obtained from the Conservation Division or its agents before plugging was commenced? Yes

Name of Conservation Agent who supervised plugging of this well Wm. T. Owen  
Producing formation \_\_\_\_\_ Depth to top \_\_\_\_\_ Bottom \_\_\_\_\_ Total Depth of Well 5200'  
Show depth and thickness of all water, oil and gas formations.

OIL, GAS OR WATER RECORDS

CASING RECORD

FORMATION	CONTENT	FROM	TO	SIZE	PUT IN	PULLED OUT
		0'	410'	8-5/8"	403.50'	None

Describe in detail the manner in which the well was plugged, indicating where the mud fluid was placed and the method or methods used in introducing it into the hold. If cement or other plugs were used, state the character of same and depth placed, from \_\_\_\_\_ feet to \_\_\_\_\_ feet for each plug set.

Plugged with 40 sacks cement at 720';  
40 sacks cement at 420'; plug, 1/2 sack hulls,  
and 10 sacks cement at 40'; and 5 sacks cement  
in rat hole.

(If additional description is necessary, use BACK of this sheet)

Name of Plugging Contractor Allied Cementing Co.

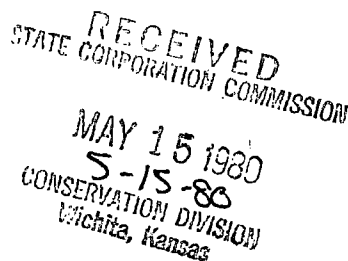

STATE OF KANSAS COUNTY OF SEDGWICK, ss.  
John D. Knightley, Agent (employee of owner) or (owner or operator)  
of the above-described well, being first duly sworn on oath, says: That I have knowledge of the facts, statements, and matters herein contained and the log of the above-described well as filed and that the same are true and correct. So help me God.

(Signature) [Signature]  
221 S. Broadway, Wichita, Kansas 67202  
(Address)

SUBSCRIBED AND SWORN TO before me this 14th day of May, 1980

My commission expires March 12, 1983

[Signature] Notary Public.



Hummon Corporation  
400 One Main Place  
Wichita, Kansas 67202

Summers #1  
C NE SW Sec. 13-32S-17W  
Comanche County, Kansas

Contractor: D. R. Lauck Oil Company, Inc.  
221 S. Broadway, Suite 400  
Wichita, Kansas 67202

Commenced: April 22, 1980  
Completed: May 2, 1980

Drillers Log

Sand & Surface Clay	190
Red Bed & Shale	1660
Shale	2350
Shale & Shells	2853
Shale	3065
Shale & Lime	4239
Lime & Shale	4439
Lime	4484
Lime & Shale	4703
Lime	4703
Lime & Shale	4986
Lime	5063
Lime & Shale	5165
Lime	5200 RTD

RECEIVED  
STATE CORPORATION COMMISSION  
MAY 15 1980  
5-15-80  
CONSERVATION DIVISION  
Wichita, Kansas