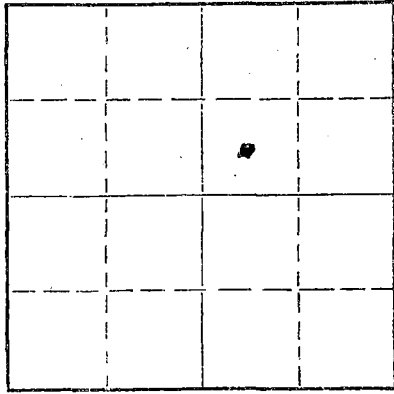


Give All Information Completely  
Make Required Affidavit  
Mail or Deliver Report to:  
Conservation Division  
State Corporation Commission  
212 No. Market  
Wichita, Kansas

WELL PLUGGING RECORD

NORTH



Locate well correctly on above  
Section Plat

Location as "NE/CNW/SW" or footage from lines Comanche County, Sec. 14 Twp. 32 Rge. 17 (E) W (W)

Lease Owner W. C. Fayne

Lease Name Lenertz Well No. 1-14

Office Address 800 United Founders Tower, Oklahoma City, Oklahoma

Character of Well (completed as Oil, Gas or Dry Hole) Dry Hole

Date well completed 3-10 1969

Application for plugging filed 3-10 1969

Application for plugging approved 3-10 1969

Plugging commenced 3-10 1969

Plugging completed 3-10 1969

Reason for abandonment of well or producing formation Dry Hole

If a producing well is abandoned, date of last production 19

Was permission obtained from the Conservation Division or its agents before plugging was commenced? Yes

Name of Conservation Agent who supervised plugging of this well Jess Warren

Producing formation \_\_\_\_\_ Depth to top \_\_\_\_\_ Bottom \_\_\_\_\_ Total Depth of Well \_\_\_\_\_ Feet

Show depth and thickness of all water, oil and gas formations.

OIL, GAS OR WATER RECORDS

CASING RECORD

FORMATION	CONTENT	FROM	TO	SIZE	PUT IN	PULLED OUT
Surface pipe		-0-	631	8 5/8"	631	-0-


Describe in detail the manner in which the well was plugged, indicating where the mud fluid was placed and the method or methods used in introducing it into the hole. If cement or other plugs were used, state the character of same and depth placed, from \_\_\_\_\_ feet to \_\_\_\_\_ feet for each plug set.

Filled hole with heavy mud.

#1 plug @ 250 ft. with 25 sks. cement.

#2 plug @ 40 ft. with 10 sks. cement.

#3 plug in rat hole with 2 sks. cement.



Name of Plugging Contractor Sweetman Drilling, Inc. (If additional description is necessary, use BACK of this sheet)

Address Box 645, Great Bend, Kansas 67530


STATE OF Kansas, COUNTY OF Barton, ss.

T. D. Sweetman (employee of owner) or (owner or operator) of the above-described well, being first duly sworn on oath, says: That I have knowledge of the facts, statements, and matters herein contained and the log of the above-described well as filed and that the same are true and correct. So help me God.

(Signature) T. D. Sweetman

Box 645, Great Bend, Kansas 67530

(Address)



Subscribed and sworn to before me this 10th day of March, 1969

Heata L Boyd

Notary Public.

WELL LOG  
 Lenertz #1-14  
 SE NE 14-32S-17 W  
 Comanche County, Kansas

FROM	TO		Elevation 2084' K.B.
0	210	Surface soil and sand	
210	1017	Red Bed	
1017	1250	Shale and shells	
1250	4470	Shale and lime	
4470	5166	Lime	
5166	5244	Lime and shale	
5244	5275	Lime	
5275		Total Depth	

RECEIVED  
 STATE CORPORATION COMMISSION  
 MAR 12 1969  
 CONSERVATION DIVISION  
 Wichita, Kansas

STATE OF KANSAS

COUNTY OF BARTON ss

T. D. Sweetman, President of Sweetman Drilling, Inc., being first duly sworn on oath says: That I have knowledge of the facts, statements and matters herein contained and the log of the above described well as filed and that the same are true and correct.

*T. D. Sweetman*

T. D. Sweetman

Subscribed and sworn before me this 10th day of March, 1969.

*Heata L. Boyd*

Notary Public Barton County

HEATA L. BOYD  
 NOTARY PUBLIC  
 My Commission Expires 5-9-71  
 BARTON COUNTY, KANSAS