


Give All Information Completely
Make Required Affidavit
Mail or Deliver Report to:
Conservation Division
State Corporation Commission
212 No. Market
Wichita, Kansas

WELL PLUGGING RECORD



Locate well correctly on above
Section Plat

Comanche County, Sec. 25 Twp. 31S Rge. (E) 18 (W)
Location as "NE/CNW/SW" or footage from lines. C E/2 NE/4
Lease Owner Anadarko Production Company
Lease Name Brandner "A" Well No. 1
Office Address Box 351, Liberal, Kansas 67901
Character of Well (completed as Oil, Gas or Dry Hole) Dry Hole
Date well completed 10-15 19 74
Application for plugging filed 10-23 19 74
Application for plugging approved Verbal Approval 10-15 19 74
Plugging commenced 10-15 19 74
Plugging completed 10-15 19 74
Reason for abandonment of well or producing formation Dry Hole
If a producing well is abandoned, date of last production 19
Was permission obtained from the Conservation Division or its agents before plugging was commenced? Yes

Name of Conservation Agent who supervised plugging of this well
Producing formation _____ Depth to top _____ Bottom _____ Total Depth of Well 5180 Feet
Show depth and thickness of all water, oil and gas formations.

OIL, GAS OR WATER RECORDS

CASING RECORD

FORMATION	CONTENT	FROM	TO	SIZE	PUT IN	PULLED OUT

Describe in detail the manner in which the well was plugged, indicating where the mud fluid was placed and the method or methods used in introducing it into the hole. If cement or other plugs were used, state the character of same and depth placed, from _____ feet to _____ feet for each plug set.

Pumped 40 sacks cement displaced plug to 4500'. Ran free point, 4-1/2" casing free @ 530', cut casing @ 524', pulled casing to 350'. Spotted 40 sacks 350' to 250', 20 sacks 40' to 0'.

RECEIVED
STATE CORPORATION COMMISSION
OCT 25 1974
10-25-74
CONSERVATION DIVISION
Wichita, Kansas

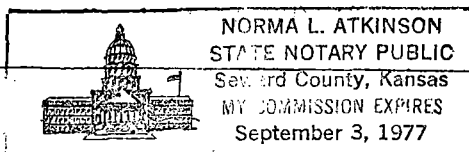
(If additional description is necessary, use BACK of this sheet)
Name of Plugging Contractor Gabbert-Jones, Inc.
Address 830 Sutton Place, Wichita, Kansas 67202

STATE OF Kansas, COUNTY OF Seward, ss.
T. W. Williams (employee of owner) or (owner or operator) of the above-described well, being first duly sworn on oath, says: That I have knowledge of the facts, statements, and matters herein contained and the log of the above-described well as filed and that the same are true and correct. So help me, God.

(Signature) T. W. Williams
T. W. Williams
Box 351, Liberal, Kansas 67901
(Address)

SUBSCRIBED AND SWORN TO before me this 24th day of October, 1974

My commission expires



Norma L. Atkinson
Notary Public.

15-033-20155-0000

Operator Anadarko Production Company DESIGNATE TYPE OF COMP.: OIL, GAS, DRY HOLE, SWDW, ETC.:

Well No. #1 Lease Name Brandner "A" Dry Hole

s 25 T31SR 18^W

WELL LOG
 Show all important zones of porosity and contents thereof; cored intervals, and all drill-stem tests, including depth interval tested, cushion used, time tool open, flowing and shut-in pressures, and recoveries. SHOW GEOLOGICAL MARKERS, LOGS RUN, OR OTHER DESCRIPTIVE INFORMATION.

FORMATION DESCRIPTION, CONTENTS, ETC.	TOP	BOTTOM	NAME	DEPTH
Sand-Redbed	0	400		
Redbed	400	1582		
Shale-Anhy	1582	2040		
Lime-Shale	2040	3440		
Lime	3440	3553		
Lime-Shale	3553	3680		
Lime	3680	3760		
Lime-Shale	3760	4862		
Lime	4862	4929		
Lime-Shale	4929	5060		
Lime	5060	5123		
Lime-Shale	5123	5130		
Lime	5130	5180		
RTD		5180		

USE ADDITIONAL SHEETS, IF NECESSARY, TO COMPLETE WELL RECORD.

Date Received

T. W. Williams
 T. W. Williams Signature
 Division Office Supervisor Title

Date

INFORMATION

KANSAS DRILLERS LOG

IMPORTANT
Kans. Geo. Survey request samples on this well.

S. 25 T. 31 R. 18 ^{NE} _W

Loc. C E2 NE

County Comanche

API No. 15 — 033 — 20,155 — 0000
County Number

Operator
Anadarko Production Company

Address Box 351 Liberal, Kansas 67901

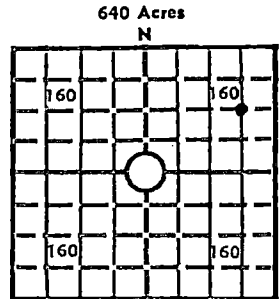
Well No. #1 Lease Name Brandner "A"

Footage Location
1320 feet from (N) (S) line 660 feet from (E) (W) line

Principal Contractor Gabbert-Jones, Inc. Geologist Bob Posey

Spud Date 8-26-74 Total Depth 5180' P.B.T.D.

Date Completed 10-15-74 Oil Purchaser



RECEIVED
OCT 29 1974
STATE CORPORATION COMMISSION
CONSERVATION DIVISION
Wichita, Kansas

Elev. Gr. 2140'
KB

CASING RECORD

Report of all strings set— surface, intermediate, production, etc.

Purpose of string	Size hole drilled	Size casing set (in O.D.)	Weight lbs/ft.	Setting depth	Type cement	Sacks	Type and percent additives
Surface	12-1/4"	8-5/8"	18#	399'	Common	600	3% HA-5
Production	7-7/8"	4-1/2"	10.5#	5179'	Pozmix	150	.05% CFR-2 w/1/8# TuffPlug

LINER RECORD

PERFORATION RECORD

Top, ft.	Bottom, ft.	Sacks cement	Shots per ft.	Size & type	Depth interval
			2 SPF		5100'-06'
TUBING RECORD			2 SPF		5087'-96'
Size	Setting depth	Packer set at			
		5070'	2 SPF		5087'-5106' OA

ACID, FRACTURE, SHOT, CEMENT SQUEEZE RECORD

Amount and kind of material used	Depth interval treated
Acidized w/1000 gallons Mod 202	5100'-06'
Acidized w/1500 gallons Mod 202 + 25 BS	5087'-96'
Acidized w/2000 gallons Mod 202	5087'-5106' OA.

INITIAL PRODUCTION

Date of first production		Producing method (flowing, pumping, gas lift, etc.)			
RATE OF PRODUCTION PER 24 HOURS		Oil	Gas	Water	Gas-oil ratio
		bbls.	MCF	bbls.	CFPB
Disposition of gas (vented, used on lease or sold)				Producing interval (s)	

INSTRUCTIONS: As provided in KCC Rule 82-2-125, within 90 days after completion of a well, one completed copy of this Drillers Log shall be transmitted to the State Geological Survey of Kansas, 4150 Monroe Street, Wichita, Kansas 67209. Copies of this form are available from the Conservation Division, State Corporation Commission, 3830 So. Meridian (P.O. Box 17027), Wichita, Kansas 66217. Phone AC 316-522-2206. If confidential custody is desired, please note Rule 82-2-125. Drillers Logs will be on open file in the Oil and Gas Division, State Geological Survey of Kansas, Lawrence, Kansas 66044.