

15-033-01003-00-00

STATE OF KANSAS
STATE CORPORATION COMMISSION

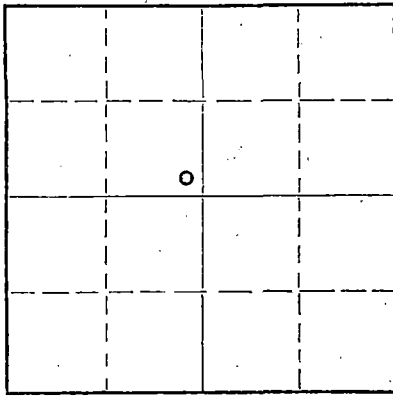
WELL PLUGGING RECORD

Give All Information Completely
Make Required Affidavit
Mail or Deliver Report to:
Conservation Division
State Corporation Commission
211 No. Broadway
Wichita, Kansas

Comanche County, Sec. 16 Twp. 32S Rge. (E) 16 (W)

Location as "NE/CNW/SW" or footage from lines SE/4 SE/4 NW/4
Lease Owner Messman-Rinehart Oil Company
Lease Name Perry "A" Well No. 1
Office Address 518 Petroleum Building, Wichita, Kansas
Character of Well (completed as Oil, Gas or Dry Hole) Dry Hole
Date well completed November 30 1958
Application for plugging filed November 30 1958
Application for plugging approved November 30 1958
Plugging commenced November 30 1958
Plugging completed November 30 1958
Reason for abandonment of well or producing formation Dry

NORTH



Locate well correctly on above
Section Plat

If a producing well is abandoned, date of last production 19
Was permission obtained from the Conservation Division or its agents before plugging was commenced? yes - W. L. Lackamp

Name of Conservation Agent who supervised plugging of this well
Producing formation Depth to top Bottom Total Depth of Well 4960 Feet
Show depth and thickness of all water, oil and gas formations.

OIL, GAS OR WATER RECORDS

CASING RECORD

FORMATION	CONTENT	FROM	TO	SIZE	PUT IN	PULLED OUT
				10-3/4"	277'	none

Describe in detail the manner in which the well was plugged, indicating where the mud fluid was placed and the method or methods used in introducing it into the hole. If cement or other plugs were used, state the character of same and depth placed, from feet to feet for each plug set.

Filled hole with mud to 250 ft. Pushed plug and 1/2 sk. hulls to 250 ft. and cemented through drill pipe with 25 sx. cement. Mud to 25 ft. Pushed plug and 1/2 sk. hulls to 25 ft. and cemented with 10 sx. cement. Mud to surface.

RECEIVED
STATE CORPORATION COMMISSION
12-19-58
DEC 19 1958
CONSERVATION DIVISION
Wichita, Kansas

(If additional description is necessary, use BACK of this sheet)

Name of Plugging Contractor D & M Drilling Company, Inc.
Address Box 247, Great Bend, Kansas

STATE OF Kansas, COUNTY OF Sedgwick, ss.
J. A. Gilliland (employee of owner) of the above-described well, being first duly sworn on oath, says: That I have knowledge of the facts, statements, and matters herein contained and the log of the above-described well as filed and that the same are true and correct. So help me God.

(Signature) J. A. Gilliland
518 Petroleum Building, Wichita, Kansas
(Address)

SUBSCRIBED AND SWORN TO before me this 9th day of December, 1958
Barbara J. Scott, Notary Public.

My commission expires December 1, 1960

PLUGGING
FILE SEC. 16 T. 32R. 16W
BOOK PAGE 2 LINE 14

PERRY "A" #1

SE SE NW - Sec. 16-32S-16W

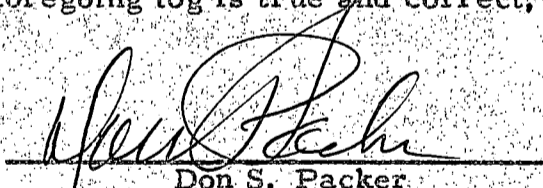
Rigged up Rotary Tools 11/11/58

Ran 7 Jts. 10 3/4" Spiral Weld.
Casing set at 277' w/200 sacks
cement.


Tore down Rotary Tools 12/1/58

FORMATION	FROM	TO
Sand & Redbed	0'	70'
Sand	70	90
Redbed, shale & shells	90	240
Redbed	240	280
Redbed & shale	280	860
Anhydrite	860	885
Shale & shells	885	1922
Lime	1922	2060
Lime w/shale streaks	2060	2240
Lime & shale	2240	2790
Lime	2790	2865
Lime & shale	2865	3140
Shale w/lime streaks	3140	3265
Shale & lime	3265	3300
Lime w/shale streaks	3300	3445
Shale & lime	3445	3908
Lime	3908	4068
Lime w/shale streaks	4068	4135
Lime & shale	4135	4145
Douglas sand & shale	4145	4230
Lime & shale	4230	4255
Lime	4255	4759
Lime & shale	4759	4790
Lime	4790	4853
Lime & chert	4853	4890
Lime & shale	4890	4900
Cherty Lime	4900	4945
Cherty Lime & shale	4945	4960 T. D.

I, Don S. Packer, do hereby certify that the foregoing log is true and correct, to the best of my knowledge and belief.


Don S. Packer

Subscribed and sworn to before me this 1st day of December, 1958.


Louise K. Whitted
Notary Public

My commission expires Nov. 26, 1962.

RECEIVED
STATE CORPORATION COMMISSION
DEC 19 1958
CONSERVATION DIVISION

PLUGGING
FILE SEC 16 T 32 R 16W
BOOK PAGE 2 LINE 14