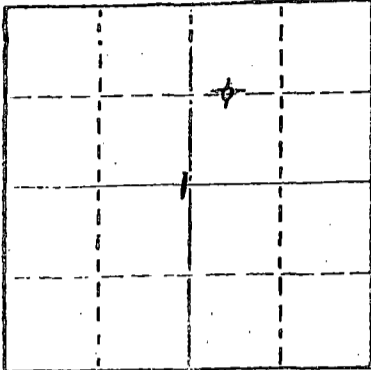


STATE OF KANSAS
STATE CORPORATION COMMISSION

WELL PLUGGING RECORD

Give All Information Completely
Make Required Affidavit
Mail or Deliver Report to
Conservation Division
State Corporation Comm.
245 North Water
Wichita, KS 67202

Comanche County. Sec. 1 Twp. 31S Rge. 18W ~~XXX~~
Location as "NE/CNW $\frac{1}{4}$ SW $\frac{1}{4}$ " or footage from lines _____
Approximately 70' W of W/2 NE/4
Lease Owner Banks Oil Company
Lease Name Moberly Well No. 1
Office Address 360 Sutton Place, Wichita, Kansas 67202
Character of Well (Completed as Oil, Gas or Dry Hole) _____



Locate well correctly on above
Section Plot

Dry Hole
Date Well completed September 24, 19 79
Application for plugging filed September 24, 19 79
Application for plugging approved September 24, 19 79
Plugging commenced September 24, 19 79
Plugging completed September 24, 19 79
Reason for abandonment of well or producing formation _____

Dry Hole
If a producing well is abandoned, date of last production _____ 19 _____

Was permission obtained from the Conservation Division or its agents before plugging was commenced? Yes

Name of Conservation Agent who supervised plugging of this well Wm. T. Owen
Producing formation _____ Depth to top _____ Bottom _____ Total Depth of Well 5070'
Show depth and thickness of all water, oil and gas formations.


OIL, GAS OR WATER RECORDS

CASING RECORD

FORMATION	CONTENT	FROM	TO	SIZE	PUT IN	PULLED OUT
		0'	530'	8-5/8"	523.94'	None

Describe in detail the manner in which the well was plugged, indicating where the mud fluid was placed and the method or methods used in introducing it into the hold. If cement or other plugs were used, state the character of same and depth placed, from _____ feet to _____ feet for each plug set.

Plugged with 40 sacks cement and plug at 700',
40 sacks cement at 540', 12 sacks cement at 40',
and 3 sacks cement in rat hole.




(If additional description is necessary, use BACK of this sheet)

Name of Plugging Contractor Halliburton Services

STATE OF KANSAS COUNTY OF SEDGWICK, ss.
John D. Knightley Agent (employee of owner) or (owner or operator)
of the above-described well, being first duly sworn on oath, says: That I have knowledge of the facts, statements, and matters herein contained and the log of the above-described well as filed and that the same are true and correct. So help me God.

(Signature) [Signature]
221 S. Broadway, Wichita, Kansas 67202
(Address)



SUBSCRIBED AND SWORN TO before me this 1st day of October, 19 79

[Signature]
Notary Public.

My commission expires March 12, 1983

Banks Oil Company
360 Sutton Place
Wichita, Kansas 67202

Moberly #1
Approx. 70' W-of W/2 NE/4
Section 1-31S-18W
Comanche County, Kansas

Contractor: D. R. Lauck Oil Company, Inc.
221 S. Broadway, Suite 400
Wichita, Kansas 67202

Commenced: September 14, 1979
Completed: September 24, 1979

Drillers Log

Shale	2075
Shale & Shells	2435
Shale & Lime	3445
Shale & Shells	3740
Lime	5070 RTD

RECEIVED
STATE GEOLOGICAL COMMISSION

OCT - 2 1979
10-2-79
CONSERVATION DIVISION
Wichita, Kansas