

TYPE

NOTICE OF INTENTION TO DRILL

C-1

TO BE FILED WITH THE STATE CORPORATION COMMISSION
PRIOR TO COMMENCEMENT OF WELL

API Number 15-033-20,204
(For office use only) - 0000

1. Operator Texas Oil & Gas Corp.
Suite 450, 200 W. Douglas
Address Wichita, Kansas 67202

Starting Date July 13, 1976

County Comanche

2. Contractor Xplor Drilling Company
Suite 110, 434 N. Market
Address Wichita, Kansas 67202

Sec 26 Twp 31 S Rge 18 ^W

Spot Location 510' FNL & 660' FEL

3. Type of Equipment: Rotary Cable Tool _____

Nearest Lease Line 510 ft.

4. Well to be Drilled for: Oil _____ Gas

Lease Name Boisseau

Disposal _____ Input _____ Other _____

5. Depth of Deepest Fresh Water within 1 mile None ft.

6. Depth of Municipal Water Well within 3 miles None ft.

Well No. 1

7. Depth to Protect all Fresh Water 200 ft.



8. Amount of Surface Casing to be set 550 ft.

Est. Total Depth 5150 ft.


9. Alternate No. 1 No. 2 _____

REMARKS:

OPERATOR STATES THAT HE WILL COMPLY WITH K. S. A. 55-128

Signature of Operator 
R. J. Flaker, Engineer 





State Corporation Commission of Kansas
Conservation Division
P. O. Box 17027
Wichita, Kansas 67217

Conservation Division

JUN 25 1976
6-25-76
Conservation Division
Wichita, Kansas

(IF PREFERRED, MAIL IN ENVELOPE)