


15-033-20129-00-00

STATE OF KANSAS
STATE CORPORATION COMMISSION

Form CP-4

WELL PLUGGING RECORD

Give All Information Completely
Make Required Affidavit
Mail or Deliver Report to:
Conservation Division
State Corporation Commission
P. O. Box 17027
Wichita, Kansas 67217
NORTH



Locate well correctly on above
Section Plat

Location as "NE/CNW/SW" or footage from lines Comanche County, Sec. 27 Twp. 31S Rge. (E) 19 (W)
C NW NW
Lease Owner John O. Farmer, Inc.
Lease Name Darroch Well No. 1
Office Address Box 352, Russell, Kansas 67665
Character of Well (completed as Oil, Gas or Dry Hole) Dry Hole
Date well completed Feb. 19, 19 73
Application for plugging filed 19
Application for plugging approved 19
Plugging commenced Feb. 19, 19 73
Plugging completed Feb. 19, 19 73
Reason for abandonment of well or producing formation Dry Hole

If a producing well is abandoned, date of last production 19
Was permission obtained from the Conservation Division or its agents before plugging was commenced? Yes (Russell Biberstein of Attica)

Name of Conservation Agent who supervised plugging of this well _____
Producing formation _____ Depth to top _____ Bottom _____ Total Depth of Well 5240 Feet
Show depth and thickness of all water, oil and gas formations.

OIL, GAS OR WATER RECORDS

CASING RECORD

FORMATION	CONTENT	FROM	TO	SIZE	PUT IN	PULLED OUT
	Surface	0	404'	8-5/8"	404'	None
	Casing					

Describe in detail the manner in which the well was plugged, indicating where the mud fluid was placed and the method or methods used in introducing it into the hole. If cement or other plugs were used, state the character of same and depth placed, from _____ feet to _____ feet for each plug set.

Mud from Total Depth to 360 Feet,
40 sax Cement; Mud to 40 Feet,
1/2 sax Halls, Plug & 15 sax Cement
to Base of Cellar; 2 sax Cement
in Rat Hole. Job Completed @ 7:30 A.M.

RECEIVED
STATE CORPORATION COMMISSION
MAR 1 1973
CONSERVATION DIVISION
Wichita, Kansas
03-01-1973


(If additional description is necessary, use BACK of this sheet)
Name of Plugging Contractor Globe Oilwell Cementing
Address Box 628, Great Bend, Kansas

STATE OF KANSAS COUNTY OF SEDGWICK
Clarence Michael of Sage Drilling Co.

being first duly sworn on oath, says: That I have knowledge of the facts, statements, and matters herein contained and the log of the above-described well as filed and that the same are true and correct. So help me God.

(Signature) Clarence Michael
500 Bitting Building, Wichita, Kansas
(Address)

Sworn to before me this 26th day of February, 19 73



Louise K. Whitted
Louise K. Whitted - Notary Public.

My commission expires November 26, 1974

15-033-20129-00-00

DRILLERS LOG

DARROCH NO. 1

CASING RECORD:	OPERATOR: John O. Farmer, Inc.	DESCRIPTION:
8-5/8" @ 404' w/285 sax cement	CONTRACTOR: Sage Drilling Co.	C NW NW Sec. 27-31S-19W Comanche Co., Kans.
TOTAL DEPTH: 5240'	COMMENCED: February 2, 1973	ELEVATION: 2160KB
	COMPLETED: February 19, 1973	

<u>FORMATION</u>	<u>FROM</u>	<u>TO</u>	<u>REMARKS</u>
Sand	0	1003	
Red Bed	1003	1105	
Shale	1105	1411	
Anhydrite	1411	1421	
Shale	1421	2038	
Shale & Lime	2038	2280	
Lime & Shale	2280	2495	
Lime	2495	2530	
Lime & Shale	2530	2610	
Shale	2610	2970	
Shale & Lime	2970	3475	
Lime & Shale	3475	3640	
Shale & Lime	3640	3790	
Lime & Shale	3790	3930	
Lime	3930	4860	
Lime & Shale	4860	5005	
Lime	5005	5240	D&A


RECEIVED
STATE CORPORATION COMMISSION
MAR 1 1973
CONSERVATION DIVISION
Wichita, Kansas
03-01-1973

I certify that this is a true and correct copy of the above log to the best of my knowledge.

SAGE DRILLING CO., INC.

BY Clarence Michael
Clarence Michael

Subscribed and sworn to before me this 26th day of February, 1973.



Louise K. Whitted
Louise K. Whitted - Notary Public

My commission expires:
November 26, 1974.