


STATE OF KANSAS
STATE CORPORATION COMMISSION

WELL PLUGGING RECORD

Give All Information Completely
Make Required Affidavit
Mail or Deliver Report to
Conservation Division
State Corporation Comm.
245 North Water
Wichita, KS 67202

Commache County. Sec. 6 Twp. 32 Rge. 17 E/W
Location as "NE/CNW/SW" or footage from lines
~~NW-NE-NW~~ SE NW NW
Lease Owner National Oil Co.
Lease Name York #1 Well No. _____
Office Address Wichita, Kansas
Character of Well (Completed as Oil, Gas or Dry Hole) _____



Locate well correctly on above
Section Plat

Date Well completed _____ 19____
Application for plugging filed _____ 19____
Application for plugging approved _____ 19____
Plugging commenced 1/17/80 _____ 19____
Plugging completed 1/23/80 _____ 19____
Reason for abandonment of well or producing formation
depleted.
If a producing well is abandoned, date of last production
_____ 19____

Was permission obtained from the Conservation Division or
its agents before plugging was commenced? yes

Name of Conservation Agent who supervised plugging of this well Owen
Producing formation _____ Depth to top _____ Bottom _____ Total Depth of Well 5132
Show depth and thickness of all water, oil and gas formations.

OIL, GAS OR WATER RECORDS


CASING RECORD

FORMATION	CONTENT	FROM	TO	SIZE	PUT IN	PULLED OUT
				8-5/8	1012	none
				5 1/2"	5103	4062

Describe in detail the manner in which the well was plugged, indicating where the mud fluid
was placed and the method or methods used in introducing it into the hold. If cement or other
plugs were used, state the character of same and depth placed, from _____ feet to
_____ feet for each plug set.

Squeezed 5 1/2" with 1 sack hulls, 50 sacks cement. Pumped plug to 4730'.
Shot pipe at 4030', pulled 101 joints. Mudded hole to 790' and set 20' rock
bridge to 770'. Filled hole with 11 yards ready mix from 770' to base of
cellar.

PLUGGING COMPLETE.



(If additional description is necessary, use BACK of this sheet)

Name of Plugging Contractor KELSO CASING PULLING
CHASE, KANSAS

STATE OF KANSAS COUNTY OF RICE, ss.
R. DARRELL KELSO (employee of owner) or (owner or operator)
of the above-described well, being first duly sworn on oath, says: That I have knowledge of
the facts, statements, and matters herein contained and the log of the above-described well
as filed and that the same are true and correct. So help me God.

(Signature) R. Darrell Kelso
CHASE, KANSAS
(Address)


SUBSCRIBED AND SWORN TO before me this 28th day of Jan., 19 80

Margaret Melcher
Notary Public.

My commission expires



WF

DRILLING
INCORPORATEDWELL LOG

SUITE 1625 KSB&T BLDG. 125 NORTH MARKET WICHITA, KANSAS 67202 (316) 267-1550

#1 YorkOperator:National Oil Company
200 W. Douglas
Suite 550
Wichita, Kansas 67202

Commenced: 10/20/79

Completed: 11/02/79

Rotary Drilling Contractor:Venture Drilling Inc.
1625 Vickers-KSB&T Bldg.
Wichita, Kansas 67202

Total Depth: 5150'

LOG

0' - 280'	Red Bed and Sand
280' - 400'	Shale and Sand
400' - 980'	Red Bed and Shale
980' - 1072'	Sand and Shale
1072' - 1480'	Sand and Shale
1480' - 2090'	Shale and Lime
2090' - 2404'	Shale and Lime
2404' - 2450'	Shale and Lime
2450' - 2486'	Shale and Lime
2486' - 2655'	Shale and Lime
2655' - 2873'	Shale and Lime
2873' - 3078'	Shale and Lime
3078' - 3335'	Shale and Lime
3335' - 3568'	Shale and Lime
3568' - 3713'	Shale and Lime
3713' - 3932'	Shale and Lime
3932' - 4060'	Shale and Lime
4060' - 4240'	Shale and Lime
4240' - 4408'	Shale and Lime
4408' - 4478'	Shale and Lime
4478' - 4659'	Shale and Lime
4659' - 4859'	Shale and Lime
4859' - 5000'	Shale and Lime
5000' - 5053'	Shale and Lime
5053' - 5150'	Shale and Lime
5150' - RTD	

CASING RECORDRan 7 jts. of New 10 3/4" 42# @ 280'
w/280 sks cement; Plug down at 9:45 P.M.
Cement did circulate.RECEIVED
STATE CORPORATION COMMISSIONJAN 18 1980
1-18-80
CONSERVATION DIVISION
Wichita, KansasRan 5½ casing 15.5# Set @ 5114
With 200 sks of cement, plug
down at 7:15 A.M.

API # 15-033-20,319