

STATE OF KANSAS  
STATE CORPORATION COMMISSION

WELL PLUGGING RECORD

Give All Information Completely  
Make Required Affidavit  
Mail or Deliver Report to  
Conservation Division  
State Corporation Comm.  
245 North Water  
Wichita, KS 67202

Barber County, Sec. 2 Twp. 30S Rge. 13W E/W  
Location as "NE/CNW $\frac{1}{4}$ SW $\frac{1}{4}$ " or footage from lines  
NW NW NE

Lease Owner F. G. Holl

Lease Name Hazelton Well No. 1-2

Office Address 6427 East Kellogg, Wichita, Ks 67207

Character of Well (Completed as Oil, Gas or Dry Hole)  
Dry Hole

Date Well completed Feb. 2, 1980

Application for plugging filed Feb. 1, 1980

Application for plugging approved Feb. 1, 1980

Plugging commenced Feb. 2, 1980

Plugging completed Feb. 2, 1980

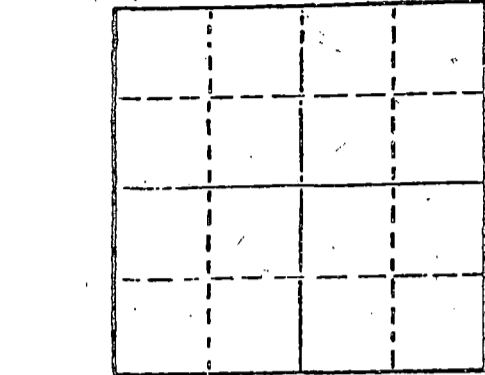
Reason for abandonment of well or producing formation

Dry

If a producing well is abandoned, date of last production

19

Was permission obtained from the Conservation Division or its agents before plugging was commenced? Yes



Locate well correctly on above Section Plat

Name of Conservation Agent who supervised plugging of this well OWEN

Producing formation Depth to top Bottom Total Depth of Well

Show depth and thickness of all water, oil and gas formations.

OIL, GAS OR WATER RECORDS

CASING RECORD

FORMATION	CONTENT	FROM	TO	SIZE	PUT IN	PULLED OUT
		0	211	10 3/4		

Describe in detail the manner in which the well was plugged, indicating where the mud fluid was placed and the method or methods used in introducing it into the hold. If cement or other plugs were used, state the character of same and depth placed, from feet to feet for each plug set. Plugged:

- 40 sacks @ 600
- 50 sacks @ 210
- Mud to 40 1/2 sx hulls - 20 sacks
- 5 sacks in rathole, 2 sacks in mousehole

RECEIVED  
STATE CORPORATION COMMISSION  
FEB 15 1980  
2-15-80  
CONSERVATION DIVISION  
Wichita, Kansas

(If additional description is necessary, use BACK of this sheet)

Name of Plugging Contractor DaMac Drilling Inc.  
Box 1164, Great Bend, Ks. 67530

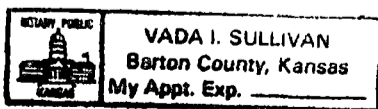
STATE OF Kansas COUNTY OF Barton ss.  
Martha J. McKown (employee of owner) or (owner or operator) of the above-described well, being first duly sworn on oath, says: That I have knowledge of the facts, statements, and matters herein contained and the log of the above-described well as filed and that the same are true and correct. So help me God.

(Signature) Martha J. McKown  
Box 1164, Great Bend, Ks. 67530  
(Address)

Subscribed and Sworn to before me this 8th day of February 1980

Vada I. Sullivan  
Notary Public.

My commission expires 1-30-84



# WELL LOG

COMPANY F. G. Holl

SEC. 2 T. 30S R. 13W

FARM Hazelton

NO. 1-2

LOG. NW NW NE

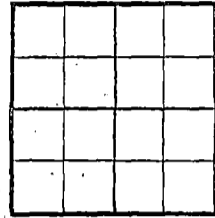
TOTAL DEPTH 4700 RTD

COUNTY Barber, Kansas

COMM. 1-24-80

COMP. 2-2-80

CONTRACTOR DaMac Drilling Inc.



CASING 10 3/4 set 211

ELEVATION

PRODUCTION P&A

FIGURES INDICATE BOTTOM OF FORMATIONS

Sand, RedBed	0	211
RedBed, Shale	211	1475
Lime, Shale	1475	4315
Lime	4315	4530
Lime, Shale	4530	4700 RTD

RECEIVED  
 STATE CORPORATION COMMISSION  
 FEB 15 1980  
 2-15-80  
 CONSERVATION DIVISION  
 Wichita, Kansas

State of Kansas }  
 County of Barton } 88

I, Martha J. McKown of DaMac Drilling Inc.

upon oath state the above and foregoing is a true and correct copy of the log of the Hazelton 1-2 well.

*Martha J. McKown*

Subscribed and sworn to before me this 8th day of February 1980

Commission Expires: 1-30-84

NOTARY PUBLIC  
**VADA I. SULLIVAN**  
 Barton County, Kansas  
 My Appt. Exp. \_\_\_\_\_

*Vada I. Sullivan*  
 NOTARY PUBLIC