


STATE OF KANSAS
STATE CORPORATION COMMISSION

WELL PLUGGING RECORD

Give All Information Completely
Make Required Affidavit
Mail or Deliver Report to
Conservation Division
State Corporation Comm.
245 North Water
Wichita, KS 67202

Barber County. Sec. 2 Twp. 30S Rge. 13 E/W
Location as "NE/CNW $\frac{1}{4}$ SW $\frac{1}{4}$ " or footage from lines
NW NW SE

Lease Owner Carl Todd
Lease Name Levens Well No. 1-2
Office Address 1117 W. River Blvd., Wichita, Kansas
Character of Well (Completed as Oil, Gas or Dry Hole) 67203
oil



Locate well correctly on above
Section Plot

Date Well completed Sept. 22 1979
Application for plugging filed Nov. 14 1979
Application for plugging approved 19
Plugging commenced Dec. 13 1979
Plugging completed Dec. 19 1979
Reason for abandonment of well or producing formation
depleted

If a producing well is abandoned, date of last production
19

Was permission obtained from the Conservation Division or
its agents before plugging was commenced? yes

Name of Conservation Agent who supervised plugging of this well William T. Owen
Producing formation _____ Depth to top _____ Bottom _____ Total Depth of Well 4735'
Show depth and thickness of all water, oil and gas formations.

OIL, GAS OR WATER RECORDS

CASING RECORD

FORMATION	CONTENT	FROM	TO	SIZE	PUT IN	PULLED OUT
			224'	10 3/4"	224'	none
			2915'	4 1/2"	2915'	2159.24

Describe in detail the manner in which the well was plugged, indicating where the mud fluid was placed and the method or methods used in introducing it into the hold. If cement or other plugs were used, state the character of same and depth placed, from _____ feet to _____ feet for each plug set.

Set plug at 2825'. Sanded back to 2775' and dumped 4 sacks of cement.

Halliburton Services plugged well pumping in 8 sacks of hulls, 25 sacks of gel and 175 sacks of cement.

(If additional description is necessary, use BACK of this sheet)

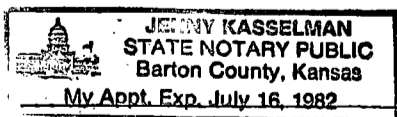
Name of Plugging Contractor GLENNS CASING PULLING INC.
Box 413, Ellinwood, Kansas 67526

STATE OF KANSAS COUNTY OF BARTON, ss.
Evelyn Roth (employee of owner) or (owner or operator)

of the above-described well, being first duly sworn on oath, says: That I have knowledge of the facts, statements, and matters herein contained and the log of the above-described well as filed and that the same are true and correct. So help me God.

(Signature) Evelyn Roth
Ellinwood, Kansas
(Address)

SUBSCRIBED AND SWORN TO before me this 20th day of December, 1979



Jenny Kasselmann
Notary Public.

My commission expires

RECEIVED
STATE CORPORATION COMMISSION

DEC 21 1979
12-21-79
CONSERVATION DIVISION
Wichita, Kansas

15-007-20776-0000

WELL LOG

COMPANY Carl Todd

SEC. 2 T. 30S R. 13W

FARM Levens

NO. 1-2

LOC. NW NW SE

TOTAL DEPTH 4735'


COUNTY Barber, Kansas

COMM. 9-13-79

COMP. 9-22-79

CONTRACTOR DaMac Drilling Inc.

CASING 10 3/4 set @ 224



ELEVATION

PRODUCTION 4 1/2 set @ 2915

FIGURES INDICATE BOTTOM OF FORMATIONS

Surface Sand	0	40
Sand, RedBed	40	224
RedBed	224	721
Shale	721	2055
Lime, Shale	2055	4390
Lime	4390	4735 RTD

RECEIVED
STATE CORPORATION COMMISSION

NOV 15 1979
11-15-79
CONSERVATION DIVISION
Wichita, Kansas

State of Kansas }
County of Barton } SS

I, Martha J. McKown of DaMac Drilling Inc.

upon oath state the above and foregoing is a true and correct copy of the log of the Levens No. 1-2 well.

Martha J. McKown

Subscribed and sworn to before me this 24th day of September 19 79

My Commission Expires: 4-28-81

STATE NOTARY PUBLIC	LANA L. REMMERT Barton County, Kansas My Appt. Exp. <u>4-28-81</u>
------------------------	--

Lana L. Remmert
NOTARY PUBLIC