

15-095-20813-0000

STATE OF KANSAS
STATE CORPORATION COMMISSION

WELL PLUGGING RECORD

Give All Information Completely
Make Required Affidavit
Mail or Deliver Report to
Conservation Division
State Corporation Comm.
245 North Water
Wichita, KS 67202

Kingman County, Sec. 28 Twp. 29S Rge. 8W E/W
Location as "NE/CNW $\frac{1}{4}$ SW $\frac{1}{4}$ " or footage from lines
1320' FWL & 2310' FNL

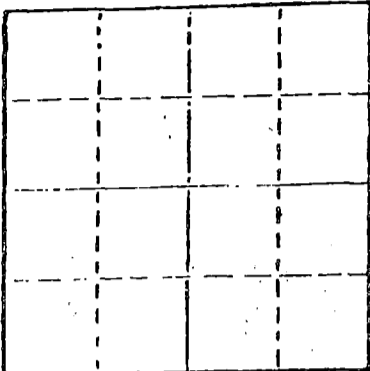
Lease Owner Texas Oil & Gas Corp.
Lease Name King "A" Well No. 1
Office Address 200 W. Douglas-Suite 300, Wichita, KS
Character of Well (Completed as Oil, Gas or Dry Hole) 67202
Dry Hole

Date Well completed February 4, 1979
Application for plugging filed Verbal Application 19
Application for plugging approved Verbal Approval 19
Plugging commenced February 4, 1979
Plugging completed February 4, 1979
Reason for abandonment of well or producing formation

If a producing well is abandoned, date of last production 19

Was permission obtained from the Conservation Division or its agents before plugging was commenced? Yes

Name of Conservation Agent who supervised plugging of this well Wm. T. Owen
Producing formation Depth to top Bottom Total Depth of Well 4,300'
Show depth and thickness of all water, oil and gas formations.



Locate well correctly on above Section Plat

OIL, GAS OR WATER RECORDS

CASING RECORD

FORMATION	CONTENT	FROM	TO	SIZE	PUT IN	PULLED OUT
				8-5/8"	301'	None

Describe in detail the manner in which the well was plugged, indicating where the mud fluid was placed and the method or methods used in introducing it into the hold. If cement or other plugs were used, state the character of same and depth placed, from feet to feet for each plug set.

Filled hole with heavy rotary mud from 4,300 ft. (rotary total depth) to 300 ft. Set plug at 300 ft. and cemented with 40 sacks cement. Filled hole with heavy rotary mud from 300 ft. to 40 ft. Set solid plug at 40 ft. and cemented to cellar with 12 sacks cement, 3 sacks cement in rat hole.

Plugging operations accomplished utilizing Allied Oil Well cementing pump truck through 4 1/2 inch drill pipe.

RECEIVED
STATE CORPORATION COMMISSION

(If additional description is necessary, use BACK of this sheet)
Name of Plugging Contractor Allied Cementing Co., Inc.
Box 31, Russell, Kansas 67665

Feb 4 1979
CONSERVATION DIVISION
Wichita, Kansas

STATE OF Kansas COUNTY OF Sedgwick
Dean Britting, Agent


of the above-described well, being first duly sworn on oath, says: That I have knowledge of the facts, statements, and matters herein contained and the log of the above-described well as filed and that the same are true and correct. So help me God.

(Signature) Dean Britting
200 North Main, Wichita, Kansas 67202
(Address)

SUBSCRIBED AND SWORN TO before me this 12th day of February, 1979

Elsie Willison
Elsie Willison - Notary Public.

My commission expires July 25, 1982



KANSAS DRILLERS LOG

COMPANY Texas Oil & Gas Corp.

SEC. 28 T. 29S R. 8W

FARM King "A"

NO. 1

LOC. 1320' FWL & 2310' FNL

COUNTY Kingman

ROTARY TOTAL DEPTH 4,300'

COMM. January 27, 1979

COMP. February 4, 1979

CONTRACTOR H-30, Inc. (Rig #3)

ISSUED February 12, 1979

CASING

10 3/4"

8 5/8" Set at 301' cemented w/250 sxs cement

5 1/2"

4 1/2"

ELEVATION 1,624' K.B.

FIGURES INDICATE BOTTOM OF FORMATIONS

Sand	40'
Shale	1,580'
Shale and Lime	1,795'
Lime and Shale	1,845'
Shale and Lime	2,930'
Lime and Shale	3,785'
Shale and Lime	3,955'
Lime and Shale	4,225'
Lime	4,240'
Lime and Shale	4,300'
Rotary Total Depth	4,300'


I hereby certify the above and foregoing to be a true and correct log of the above described well as shown by the drilling reports.

H-30, Inc.

Dean Britting
Dean Britting

State of Kansas }
County of Sedgwick } ss:

Subscribed and Sworn to before me a Notary Public in and for said county and state this 12th day of February, 1979.



My Commission Expires:

July 25, 1982

Elsie Willison
Elsie Willison - Notary Public

RECEIVED
STATE CORPORATION COMMISSION

FEB 14 1979

CONSERVATION DIVISION
Wichita, Kansas