

STATE OF KANSAS
STATE CORPORATION COMMISSION

WELL PLUGGING RECORD

Give All Information Completely
Make Required Affidavit
Mail or Deliver Report to
Conservation Division
State Corporation Comm.
245 North Water
Wichita, KS 67202

Barber County. Sec. 10 Twp. 30S Rge. 13W E/W
Location as "NE/CNW $\frac{1}{4}$ /SW $\frac{1}{4}$ " or footage from lines _____

Lease Owner Braden Oil Company
Lease Name Miller Well No. 1

Office Address Box 2007, Hutchinson, Kansas 67501
Character of Well (Completed as Oil, Gas or Dry Hole) _____

Dry

Date Well completed Nov. 13, 1979

Application for plugging filed Nov. 12, 1979

Application for plugging approved Nov. 13, 1979

Plugging commenced Nov. 13, 1979

Plugging completed Nov. 13, 1979

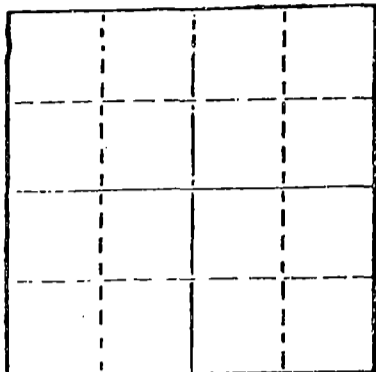
Reason for abandonment of well or producing formation _____

Dry
If a producing well is abandoned, date of last production 19__

Was permission obtained from the Conservation Division or its agents before plugging was commenced? Yes

Name of Conservation Agent who supervised plugging of this well Bill Owen
Producing formation _____ Depth to top _____ Bottom _____ Total Depth of Well 4681

Show depth and thickness of all water, oil and gas formations.



Locate well correctly on above Section Plat


OIL, GAS OR WATER RECORDS

CASING RECORD

FORMATION	CONTENT	FROM	TO	SIZE	PUT IN	PULLED OUT
		0	251	10 3/4	251	None

Describe in detail the manner in which the well was plugged, indicating where the mud fluid was placed and the method or methods used in introducing it into the hold. If cement or other plugs were used, state the character of same and depth placed, from _____ feet to _____ feet for each plug set.

Plugged:
50 sacks @ 240'
20 sacks @ 40
3 sacks in rathole; 3 sacks in mousehole
Completed @ 9:00 PM 11-13-79
By: Allied Cementing



(If additional description is necessary, use BACK of _____ sheet)

Name of Plugging Contractor DaMac Drilling Inc.
Box 1164, Great Bend, Kansas 67530

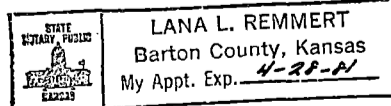
STATE OF Kansas COUNTY OF Barton, ss.
Martha J. McKown (employee of owner) or (owner or operator)
of the above-described well, being first duly sworn on oath, says: That I have knowledge of the facts, statements, and matters herein contained and the log of the above-described well as filed and that the same are true and correct. So help me God.

(Signature) Martha J. McKown
Box 1164, Great Bend, Kansas 67530
(Address)

SUBSCRIBED AND SWORN TO before me this 14th day of November, 1979

Lana L. Remmert
Notary Public.

My commission expires 4-28-81



15-007-20818-0003
WELL LOG

COMPANY BRADEN OIL COMPANY

REQ. 10' 30S 13W

FARM Miller

NO. 1

LOC. C, NW NW NE


TOTAL DEPTH 4681'

COUNTY Barber

COMM. 11-3-79

COMP. 11-14-79

CONTRACTOR DaMac Drilling Inc.



CASING 10 3/4 set @ 251

ELEVATION

PRODUCTION P&A

FIGURES INDICATE BOTTOM OF FORMATIONS

Surface Sand	0	251
Shale, RedBed	251	1787
Lime, Shale	1787	4681 RTD

RECEIVED
STATE CORPORATION COMMISSION
NOV 21 1979
11-21-79
CONSERVATION DIVISION
Wichita, Kansas

State of Kansas
County of Barton } SS

I, Martha J. McKown of DaMac Drilling Inc.

upon oath state the above and foregoing is a true and correct copy of the log of the Miller No. 1 well.

Martha J. McKown

Subscribed and sworn to before me this 16th day of November 19 79

My Commission Expires: 4-28-81

LANA L. REMMERT
Barton County, Kansas
My Appt. Exp. 4-28-81

Lana L. Remmert
NOTARY PUBLIC