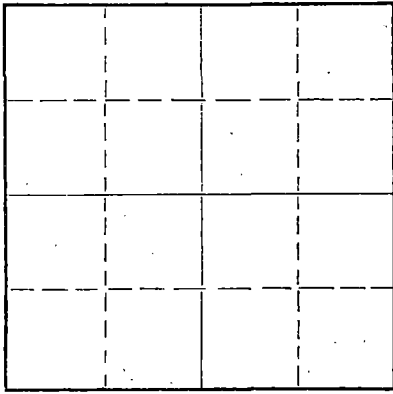


STATE OF KANSAS  
STATE CORPORATION COMMISSION

Give All Information Completely  
Make Required Affidavit  
Mail or Deliver Report to:  
Conservation Division  
State Corporation Commission  
211 No. Broadway  
Wichita, Kansas

WELL PLUGGING RECORD

NORTH



Locate well correctly on above  
Section Plat

Commanche County. Sec. 8 Twp. 32S Rge. 19W (E) (W)  
Location as "NE/CNW%SW%" or footage from lines SE SD SE  
Lease Owner Trotex Oil Co / Sierra Petroleum Co - Contr.  
Lease Name ALEXANDER Well No. 1  
Office Address Box 8492, Okla City 14, Okla/ 208 Pet Bldg., Wichita, Ks.  
Character of Well (completed as Oil, Gas or Dry Hole) dry  
Date well completed 11/11/57 19  
Application for plugging filed 11/11/57 19  
Application for plugging approved 11/11/57 19  
Plugging commenced 11/11/57 19  
Plugging completed 11/11/57 19  
Reason for abandonment of well or producing formation dry

If a producing well is abandoned, date of last production \_\_\_\_\_ 19\_\_\_\_  
Was permission obtained from the Conservation Division or its agents before plugging was commenced? yes

Name of Conservation Agent who supervised plugging of this well M. A. Rives, Pratt, Ks.  
Producing formation \_\_\_\_\_ Depth to top \_\_\_\_\_ Bottom \_\_\_\_\_ Total Depth of Well 5312 Feet  
Show depth and thickness of all water, oil and gas formations.

OIL, GAS OR WATER RECORDS


CASING RECORD

FORMATION	CONTENT	FROM	TO	SIZE	PUT IN	PULLED OUT
				12 1/4	450	none

Describe in detail the manner in which the well was plugged, indicating where the mud fluid was placed and the method or methods used in introducing it into the hole. If cement or other plugs were used, state the character of same and depth placed, from \_\_\_\_\_ feet to \_\_\_\_\_ feet for each plug set.

PLUGGING RECORD

Filled hole with heavy mud from 5312 up to 380'. Set bridge w 1/3 sks hulls, Halliburton plug, 40 sks cement through drill pipe. Filled hole with mud up to 40', bridge w 1/2 sks hulls, Halliburton Plug, 25 sks cement to cellar 0. Job complete 11/11/57 1 p.m.



(If additional description is necessary, use BACK of this sheet)  
Name of Plugging Contractor Sierra Petroleum Co., Inc.  
Address Box 232, Russell, Kansas

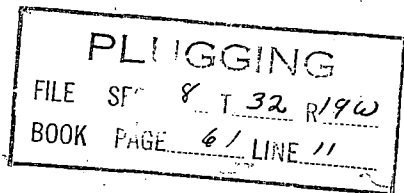
STATE OF KANSAS, COUNTY OF RUSSELL, ss.  
C. T. Honaker (employee of owner) or (owner or operator) of the above-described well, being first duly sworn on oath, says: That I have knowledge of the facts, statements, and matters herein contained and the log of the above-described well as filed and that the same are true and correct. So help me God.

(Signature) C. T. Honaker

SUBSCRIBED AND SWORN TO before me this 13th day of November, 19 57

(Address) Margie Cooper  
Notary Public.

My commission expires 1-30-61.



15-033-00019-0000

Trotex Oil Co. - Owner

Sierra Petroleum Co., - Contr.

ALEXANDER #1

SE SE SE Sec. 8-32S-19W  
Commanche County, Kansas

Total Depth: 5312

Elev: 2041 KB

Comm: 10/21/57

Comp: 11/12/57

Casing:

12 1/4" set at 450'

FORMATION	DEPTH
Cement	470
Shale & red bed	1015
Lime	1030
Shale	1280
Shale & salt	1420
Shale & shells	1835
Shale & lime	2095
Shale & gyp	2300
Shale & lime	4497
Lime	4979
Lime & shale	5012
Lime	5190
Miss	5225
Shale & chert	5260
Lime	5293
Miss	5308
Lime	5310
Miss	5312
Tops:	
Elgen	4186
Heebner	4279
Brown Lime	4464
Lansing K. G.	4485
Miss	5160

STATE OF KANSAS )  
                          ) ss:  
COUNTY OF RUSSELL )

I hereby certify that the above information is true and correct to the best of my knowledge.

C. D. Hensler

Subscribed and sworn to before me this 13th day of November, 1957.

Margie Cooper  
Notary Public

My commission expires: 1-30-61.

PLUGGING  
FILE SEC. 8 T. 32 R. 19W  
BOOK PAGE 61 LINE 11

RECEIVED  
STATE CORPORATION COMMISSION  
NOV 14 1957  
11-14-57  
CONSERVATION DIVISION  
Wichita, Kansas