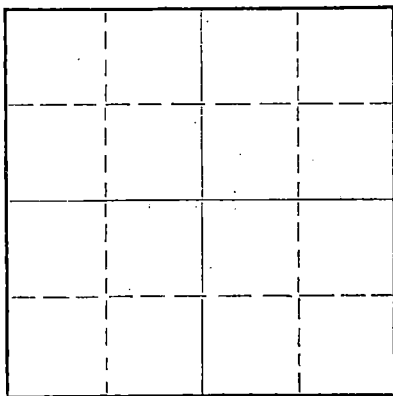


Give All Information Completely
Make Required Affidavit
Mail or Deliver Report to:
Conservation Division
State Corporation Commission
211 No. Broadway
Wichita, Kansas

WELL PLUGGING RECORD

NORTH



Locate well correctly on above
Section Plat

Comanche County, Sec. 14 Twp. 32 Rge. (E) 16 (W)
Location as "NE/CNW/SW" or footage from lines. C SW SW
Lease Owner Rupp-Ferguson Oil Co.
Lease Name Perry Well No. 1
Office Address 522 Union Center, Wichita, Kansas
Character of Well (completed as Oil, Gas or Dry Hole) Dry Hole
Date well completed 4-13-58 19
Application for plugging filed 4-13-58 19
Application for plugging approved 4-13-58 19
Plugging commenced 4-13-58 19
Plugging completed 4-13-58 19
Reason for abandonment of well or producing formation

If a producing well is abandoned, date of last production 19
Was permission obtained from the Conservation Division or its agents before plugging was commenced? Yes

Name of Conservation Agent who supervised plugging of this well

Producing formation Depth to top Bottom Total Depth of Well 4910 Feet

Show depth and thickness of all water, oil and gas formations.

OIL, GAS OR WATER RECORDS

CASING RECORD

FORMATION	CONTENT	FROM	TO	SIZE	PUT IN	PULLED OUT
				13 3/8	313	0

Describe in detail the manner in which the well was plugged, indicating where the mud fluid was placed and the method or methods used in introducing it into the hole. If cement or other plugs were used, state the character of same and depth placed, from feet to feet for each plug set.

Filled hole w/heavy mud to 240', 1/3 sack hulls, plug, 20 sax cement thru d.p. Mud to 35', 1/3 sack hulls, plug, cement to base of cellar.

(If additional description is necessary, use BACK of this sheet)

Name of Plugging Contractor Rupp-Ferguson Oil Co.
Address 522 Union Center, Wichita, Kansas

STATE OF Kansas, COUNTY OF Sedgwick, ss.
L. W. Knox

(employee of owner) or (owner or operator) of the above-described well, being first duly sworn on oath, says: That I have knowledge of the facts, statements, and matters herein contained and the log of the above-described well as filed and that the same are true and correct. So help me God.



(Signature)

522 Union Center, Wichita, Kansas
(Address)

SUBSCRIBED AND SWORN TO before me this 15th day of April, 19 58

My commission expires June 4, 1959

Notary Public.



CONTRACTOR'S WELL LOG

Rupp-Ferguson Oil Co. No. 1 Perry
C SW SW, Sec. 14-32-16W,
Comanche County, Kansas

Set 13 3/8" @ 313 w/250 max

Elevation 1825 RD

Commenced: 3-30-58

Completed: 4-13-58

D & A

Contractor: Rupp-Ferguson

Figures Indicate Bottom of Formation

45 red rock
63 white rock
780 red bed
790 Anhydrite
1075 red bed, shale & shells
1185 salt
1410 salt, shale
1680 shale & shells
1847 shale, shells, lime streaks
2682 shale & lime
2758 lime
3039 shale & lime streaks
3176 lime
3403 shale & lime streaks
3612 lime & shale
3731 shale w/lime streaks
3993 lime & shale
4127 shale & sandy lime
4149 Douglas
4169 Brown Lime
4748 lime
4800 lime & shale
4910 Miss.
T.D.

STATE OF KANSAS) SS:
SEDGWICK COUNTY)

I, L. W. Knox, Partner in Rupp-Ferguson Oil Co., do hereby certify that
the above and foregoing is a true and correct copy of the log of the No. 1 Perry well.


L. W. Knox

Subscribed and sworn to before me this 15th day of April, 1958.


Helen Horine
Notary Public

My Commission Expires June 4, 1959.