


STATE OF KANSAS
STATE CORPORATION COMMISSION

WELL PLUGGING RECORD

Give All Information Completely
Make Required Affidavit
Mail or Deliver Report to:
Conservation Division
State Corporation Commission
800 Bitting Building
Wichita, Kansas

NORTH



Locate well correctly on above
Section Plat

Comanche County. Sec. 36 Twp. 31S Rge. (E) 20 (W)
Location as "NE/CNW/SW" or footage from lines 100' East NE NE SW/4
Lease Owner M. B. Armer
Lease Name Lorimor Well No. 1-A
Office Address 710 Petroleum Building, Wichita, Kansas
Character of Well (completed as Oil, Gas or Dry Hole) Dry Hole
Date well completed Sept. 13, 19 55
Application for plugging filed " " 19 "
Application for plugging approved " " 19 "
Plugging commenced " " 19 "
Plugging completed " 14 19 "
Reason for abandonment of well or producing formation dry

If a producing well is abandoned, date of last production 19
Was permission obtained from the Conservation Division or its agents before plugging was commenced? Yes

Name of Conservation Agent who supervised plugging of this well M. A. Rives
Producing formation _____ Depth to top _____ Bottom _____ Total Depth of Well 5286 Feet
Show depth and thickness of all water, oil and gas formations.

OIL, GAS OR WATER RECORDS

CASING RECORD

FORMATION	CONTENT	FROM	TO	SIZE	PUT IN	PULLED OUT
				13 3/8	320'	None
				10 3/4	1075'	Approx. 300'

Describe in detail the manner in which the well was plugged, indicating where the mud fluid was placed and the method or methods used in introducing it into the hole. If cement or other plugs were used, state the character of same and depth placed, from _____ feet to _____ feet for each plug set.

Mudded hole to 665', set plug and ran 15 sacks cement
in 10" casing through drill pipe. Mudded to 279', set
plug and 30 sacks cement in 13 3/8" casing through drill
pipe. Mudded to 25', set plug and cemented with 20 sacks
cement to base of cellar.

(If additional description is necessary, use BACK of this sheet)

Name of Plugging Contractor M. B. Armer
Address Wichita, Kansas

STATE OF Kansas, COUNTY OF Sedgwick, ss.
I. C. Sponenberg (employee of owner) or (owner or operator) of the above-described well, being first duly sworn on oath, says: That I have knowledge of the facts, statements, and matters herein contained and the log of the above-described well as filed and that the same are true and correct. So help me God.

(Signature) *I. C. Sponenberg*
(Address) _____

SUBSCRIBED AND SWORN TO before me this 16th day of September, 19 55

My commission expires February 13, 1956.

Rose Furey
Notary Public.

PLUGGING
PLK SEC 36 T 31 R 20W
BOOK PAGE 150 LINE 28

RECEIVED
CORPORATION COMMISSION
SEP 20 1955
9-20-55
CONSERVATION DIVISION
Wichita, Kansas

KANSAS GEOLOGICAL SOCIETY
KANSAS WELL LOG BUREAU - KANSAS WELL SAMPLE BUREAU
 KANSAS GEOLOGICAL SOCIETY BUILDING
 508 EAST MURDOCK - WICHITA, KANSAS

COMPANY **H. D. Arner**

SEC. **36** T. **31S** R. **20W**
 LOC. **12 12 54**

FARM **Lorimar**

NO. **1-1**


TOTAL DEPTH **5286'**

COUNTY **Castanoche**
 KANSAS

COMM. **8/27/55**

COMP. **9/24/55**

SHOT OR TREATED



CONTRACTOR **H. D. Arner**

ISSUED

CASING

20	10	1075'
15	8	
12	6	
13	5	320'

ELEVATION **2084 M.S.**

PRODUCTION **D & A**

FIGURES INDICATE BOTTOM OF FORMATIONS

Sand	35
Red Bed	185
Sand	205
Red Bed & Gyp	235
Shale & Shells	319
Resisting & Dry Drilling	1092
Red Bed, Shale, Shells and Salt	1575
Shale & Shells	2035
Shale & Lime	2670
Lime with Shale Streaks	2760
Shale & Lime	2875
Lime with Shale Streaks	2950
Shale & Lime	3190
Shale with lime streaks	3315
Shale & Lime	3725
Lime	3775
Lime & Shale	3910
Lime	4005
Shale & Lime	4110
Sandy Shale	4190
Lime & Shale	4205
Lime	4258
Shale & Lime	4323
Lime with Shale Streaks	4379
Shale & Lime	4510
Lime	4725
Shale & Lime	5025
Lime	5042
Lime & Shale	5200
Lime	5286

FORMATION TOPS


ELGIN SAND	1110
HERRIN	1262
DOUGLAS SAND	1363
BROWN LIME	1465
LANSING	1494
BASE KANSAS CITY	1501
MARTIN	1989
CHESTER	5071
MISSISSIPPI	5176

I hereby certify that this is a true and correct log of the above described well as shown by the drilling reports.

H. D. ARNER

By *[Signature]*

STATE OF KANSAS
 COUNTY OF **SENNICK**



Subscribed and sworn to before me, a notary public, in and for said County and State this 16th day of September, 1955.

CONSERVATION DIVISION
 WICHITA, KANSAS

[Signature]
 Notary Public

My Commission expires February 13, 1956.