

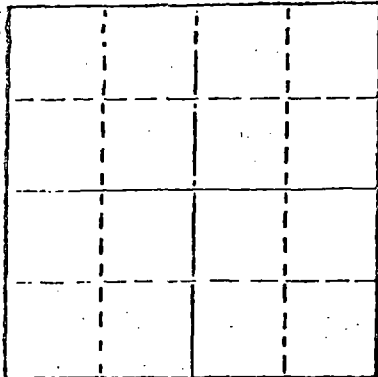
STATE OF KANSAS  
STATE CORPORATION COMMISSION

WELL PLUGGING RECORD

Give All Information Completely  
Make Required Affidavit  
Mail or Deliver Report to  
Conservation Division,  
State Corporation Comm.  
245 North Water  
Wichita, KS 67202

Comanche County. Sec. 3 Twp. 32S Rge. 16W E/W  
Location as "NE/CNW $\frac{1}{4}$ SW $\frac{1}{4}$ " or footage from lines  
C SW/4

Lease Owner Patton Oil Company  
Lease Name Schuette Well No. 1-B  
Office Address 5660 S. Syracuse Circle, Englewood, Colo.  
Character of Well (Completed as Oil, Gas or Dry Hole) D & A



Locate well correctly on above  
Section Plot

Date Well completed September 17, 1976  
Application for plugging filed September 17, 1976  
Application for plugging approved September 17, 1976  
Plugging commenced September 17, 1976  
Plugging completed September 17, 1976  
Reason for abandonment of well or producing formation D & A

If a producing well is abandoned, date of last production 19

Was permission obtained from the Conservation Division or  
its agents before plugging was commenced? Yes

Name of Conservation Agent who supervised plugging of this well G. R. Biberstein  
Producing formation \_\_\_\_\_ Depth to top \_\_\_\_\_ Bottom \_\_\_\_\_ Total Depth of Well 4850'  
Show depth and thickness of all water, oil and gas formations.

OIL, GAS OR WATER RECORDS

CASING RECORD

FORMATION	CONTENT	FROM	TO	SIZE	PUT IN	PULLED OUT
				13 3/8"	40 1/2'	-0-
				8 5/8'	354'	-0-

Describe in detail the manner in which the well was plugged, indicating where the mud fluid  
was placed and the method or methods used in introducing it into the hold. If cement or other  
plugs were used, state the character of same and depth placed, from \_\_\_\_\_ feet to  
\_\_\_\_\_ feet for each plug set.

35 sx cement @ 300'

15 sx cement @ 45'

5 sx cement in rat hole

SEP 27 1976  
9-27-76  
CONSERVATION DIVISION  
WICHITA, KANSAS

(If additional description is necessary, use BACK of this sheet)


Name of Plugging Contractor Red Tiger Drilling Company  
1720 KSB&T Building, Wichita, Kansas 67202

STATE OF Kansas COUNTY OF Sedgwick, ss.  
Gloria Fawcett (employee of owner) or (initials)

of the above-described well, being first duly sworn on oath, says: That I have knowledge of  
the facts, statements, and matters herein contained and the log of the above-described well  
as filed and that the same are true and correct. So help me God.

(Signature) Gloria Fawcett  
1720 KSB&T Building, Wichita, Kansas 67202  
(Address)

SUBSCRIBED AND SWORN TO before me this 21 st. day of September, 19 76



Dann Drennan  
Notary Public.

My commission expires \_\_\_\_\_

DRILLERS LOG

No: 1-B Schuette

CASING RECORD:

COMPANY: Patton Oil Company

DESCRIPTION:

13 3/8" @ 45'  
w/7' ldg. jt.  
& 175 sx. cmt.

CONTRACTOR: Red Tiger Drilling Company

C SW/4  
Sec. 3-T32S-R16W  
Comanche County, Kansas

8 5/8" @ 362'  
w/11' ldg. jt.  
& 300 sx. cmt.

COMMENCED: September 1, 1976

COMPLETED: September 17, 1976

TOTAL DEPTH: 4,850'

ELEVATION: 1,812 GR

<u>FORMATION</u>	<u>FROM</u>	<u>TO</u>	<u>REMARKS</u>
Sand	0	930	
Red Bed	930	1281	
Sand	1281	1310	
Shale	1310	2215	
Lime	2215	2625	
Lime & Shale	2625	2780	
Lime	2780	4775	
Mississippi	4775	4850	
RTD		4850	


I certify that this is a true and correct copy of the above log to the best of my knowledge.

RED TIGER DRILLING COMPANY

Gloria Fawcett  
Gloria Fawcett

Subscribed and sworn to before me this 21st day of September, 1976.

D'Ann Drennan  
Notary Public



RECEIVED  
STATE CONSERVATION COMMISSION

SEP 27 1976

CONSERVATION DIVISION  
Wichita, Kansas