

TYPE

NOTICE OF INTENTION TO DRILL

C-1
MI-1331

TO BE FILED WITH THE STATE CORPORATION COMMISSION
PRIOR TO COMMENCEMENT OF WELL

API Number 15-007-20,676
(For office use only) - 0000

1. Operator Aladdin Petroleum Corporation

Starting Date 10-30-78

Address 809 Petroleum Bldg., Wichita, KS

County Barber

2. Contractor DaMac Drilling Inc.

Sec 2 Twp 30 S Rge 13 ^{EX}W

Address Box 1164, Great Bend, KS

Spot Location NE NW NW

3. Type of Equipment: Rotary Cable Tool _____

Nearest Lease Line 330 ft.

4. Well to be Drilled for: Oil Gas

Disposal _____ Input _____ Other _____

Lease Name TREGELLAS

5. Depth of Deepest Fresh Water within 1 mile 50 ft.

6. Depth of Municipal Water Well within 3 miles None ft.

7. Depth to Protect all Fresh Water 200 ft.


8. Amount of Surface Casing to be set 250 ft.

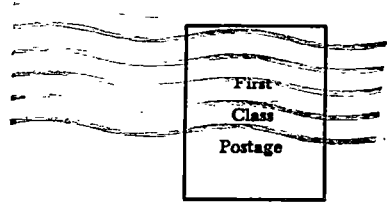

Est. Total Depth 4700 ft.

9. Alternate No. 1 No. 2 _____

REMARKS:

OPERATOR STATES THAT HE WILL COMPLY WITH K. S. A. 55-128

Signature of Operator Leo Newlin
Leo Newlin, Prod. Superintendent 



State Corporation Commission of Kansas
Conservation Division
245 North Water
Wichita, Kansas 67202

RECEIVED
STATE CORPORATION COMMISSION

OCT - 4 1978
10-4-78
CONSERVATION DIVISION
Wichita, Kansas

(IF PREFERRED, MAIL IN ENVELOPE)