

STATE OF KANSAS  
STATE CORPORATION COMMISSION

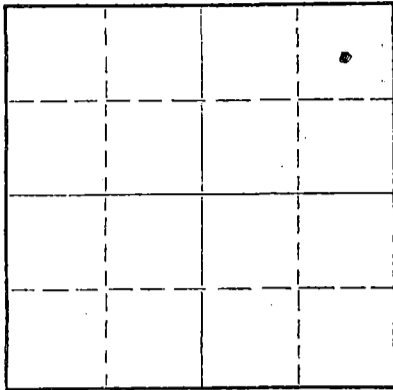
Form CP-4

Give All Information Completely  
Make Required Affidavit  
Mail or Deliver Report to:  
Conservation Division  
State Corporation Commission  
212 No. Market  
Wichita, Kansas

WELL PLUGGING RECORD

Comanche County, Sec. 28 Twp. 33S Rge. 16 (E) W (W)

Location as "NE/CNW/SW" or footage from lines NW NW  
Lease Owner Zenith Drilling Corporation, Inc.  
Lease Name Wall- Merrill Unit Well No. 1-28  
Office Address Suite 737, 300 West Douglas, Wichita, Kansas  
Character of Well (completed as Oil, Gas or Dry Hole) Dry Hole  
Date well completed 6-1 1969  
Application for plugging filed 6-1 1969  
Application for plugging approved 6-1 1969  
Plugging commenced 6-1 1969  
Plugging completed 6-1 1969  
Reason for abandonment of well or producing formation Dry Hole



Locate well correctly on above Section Plat

If a producing well is abandoned, date of last production 19  
Was permission obtained from the Conservation Division or its agents before plugging was commenced? Yes

Name of Conservation Agent who supervised plugging of this well Ralph Warren  
Producing formation \_\_\_\_\_ Depth to top \_\_\_\_\_ Bottom \_\_\_\_\_ Total Depth of Well \_\_\_\_\_ Feet  
Show depth and thickness of all water, oil and gas formations.


OIL, GAS OR WATER RECORDS

CASING RECORD

FORMATION	CONTENT	FROM	TO	SIZE	PUT IN	PULLED OUT
Surface pipe		-0-	312	8 5/8"	312	None

Describe in detail the manner in which the well was plugged, indicating where the mud fluid was placed and the method or methods used in introducing it into the hole. If cement or other plugs were used, state the character of same and depth placed, from \_\_\_\_\_ feet to \_\_\_\_\_ feet for each plug set.

- Filled hole with heavy mud.
- #1 plug @ 260' with 25 sks. cement.
- #2 plug @ 40' with 10 sks. cement.
- #3 plug in rat hole with 2 sks. cement.




(If additional description is necessary, use BACK of this sheet)

Name of Plugging Contractor Sweetman Drilling, Inc.  
Address Box 645, Great Bend, Kansas 67530

STATE OF Kansas, COUNTY OF Barton, ss.  
T. D. Sweetman (employee of owner) or (owner or operator) of the above-described well, being first duly sworn on oath, says: That I have knowledge of the facts, statements, and matters herein contained and the log of the above-described well as filed and that the same are true and correct. So help me God.

(Signature) T. D. Sweetman  
Box 645, Great Bend, Kansas 67530  
(Address)

SUBSCRIBED AND SWORN to before me this 3rd day of June, 1969



Keata L. Boyd  
Notary Public.

WELL LOG  
Wall-Merrill Unit #1-28  
NW NW 28-33-16W  
Comanche County, Kansas


<u>FROM</u>	<u>TO</u>		Elevation 1822' KB
0	260	Red bed	
260	885	Red bed and shale	
885	2090	Shale and shells	
2090	4515	Lime and shale	
4515	4882	Lime	
4882	4971	Lime and shale	
4971	5045	Miss.	
5045	5140	Lime and shale	
5140	5203	Lime	
5203		Total Depth	

RECEIVED  
STATE CORPORATION COMMISSION  
JUN 5 1969  
CONSERVATION DIVISION  
Wichita, Kansas


STATE OF KANSAS

COUNTY OF BARTON ss

T. D. Sweetman, President of Sweetman Drilling, Inc., being first duly sworn on oath says: That I have knowledge of the facts, statements and matters herein contained and the log of the above described well as filed and that the same are true and correct.

  
T. D. Sweetman

Subscribed and sworn before me this 3rd day of June, 1969.

  
Notary Public Barton County

