

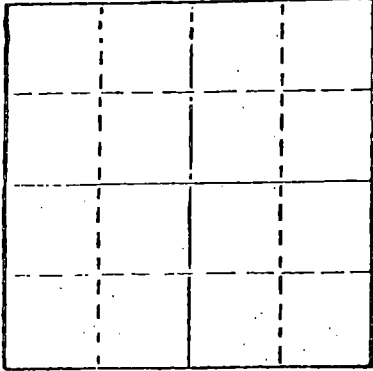
STATE OF KANSAS
STATE CORPORATION COMMISSION

WELL PLUGGING RECORD

Give All Information Completely
Make Required Affidavit
Mail or Deliver Report to
Conservation Division
State Corporation Comm.
245 North Water
Wichita, KS 67202

Comanche County. Sec. 28 Twp. 32S Rge. No E/W
Location as "NE/CNW $\frac{1}{4}$ SW $\frac{1}{4}$ " or footage from lines _____

Lease Owner _____ NE SW NE
Lease Name Keener Oil Co.
Lease Name Bird Well No. 1
Office Address 320 S. Boston Stel 406 Tulsa, OK 74103
Character of Well (Completed as Oil, Gas or Dry Hole) _____



Locate well correctly on above
Section Plat

Dry
Date Well completed 10-21-79 9:15 a.m. 19
Application for plugging filed 10-2-79 19
Application for plugging approved 10-2-89 19
Plugging commenced 10-2-79 19
Plugging completed 10-2-79 19
Reason for abandonment of well or producing formation _____

Dry
If a producing well is abandoned, date of last production _____ 19

Was permission obtained from the Conservation Division or its agents before plugging was commenced? Yes

Name of Conservation Agent who supervised plugging of this well Bill Owens
Producing formation _____ Depth to top _____ Bottom _____ Total Depth of Well _____
Show depth and thickness of all water, oil and gas formations.

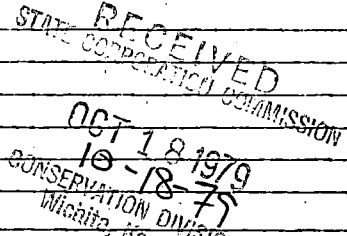
OIL, GAS OR WATER RECORDS

CASING RECORD

FORMATION	CONTENT	FROM	TO	SIZE	PUT IN	PULLED OUT

Describe in detail the manner in which the well was plugged, indicating where the mud fluid was placed and the method or methods used in introducing it into the hold. If cement or other plugs were used, state the character of same and depth placed, from _____ feet to _____ feet for each plug set.

1st Plug @ 630 w/50 sks
40 w/12 sks
3 sks in Rat Hole



(If additional description is necessary, use BACK of this sheet)

Name of Plugging Contractor Gabbett-Jones, Inc.

STATE OF Kansas COUNTY OF Sedgwick, ss.
(employee of owner) or (owner or operator)
of the above-described well, being first duly sworn on oath, says: That I have knowledge of the facts, statements, and matters herein contained and the log of the above-described well as filed and that the same are true and correct. So help me God.

(Signature) Jack W. Gabbert
(Address) _____

SUBSCRIBED AND SWORN TO before me this 17th day of October, 19 79

My commission expires 2-6-83

Elizabeth J. Edwards
Elizabeth J. Edwards Notary Public.

**GABBERT-JONES, INC.
WICHITA, KANSAS
DRILLERS' WELL LOG**

R. Bird #1
NE-SW-NE Sec 28-32S-19W
Commanche County Kansas

Commenced: 9-19-79

Completed: 10-2-79

OPERATOR: Keener Oil Co.

Depth		Formation	Remarks
From	to		
0	85	Sand-Redbed	Ran 2 jts of 48# 13 3/8" csg set @ 85' Cemented w/1000 sks Common 3% Gal 2% CC PD @ 5:00 p.m. 9-19-79
85	845	Redbed-Shale	
845	2148	Shale	
2148	2285	Shale-Lime	
2285	2661	Lime-Shale	
2661	2805	Shale-Lime	Ran 15 jts of 20# 8 5/8" csg set @ 610' w/200 sks Howcolite 3% CC + 250 sks Common 2% Gal 3% CC 10:45 p.m. 9-20-79
2805	4393	Lime-Shale	
4393	5097	Lime	
5097	5114	Lime-Shale	
5114	5275	Lime	
	5275 - TD		

DRY & ABANDONED

STATE OF KANSAS)
) SS
COUNTY OF SEDGWICK)

I, the undersigned, being duly sworn on oath, state that the above Drillers' Well Log is true and correct to the best of my knowledge and belief and according to the records of this office.


GABBERT-JONES, INC.

James S. Sutton II
JAMES S. SUTTON II

Subscribed and sworn to before me this 10th day of October, 1979.

Elizabeth J. Edwards
ELIZABETH J. EDWARDS-NOTARY PUBLIC

My Commission expires February 6, 1983.



RECEIVED
STATE CORPORATION COMMISSION

OCT 18 1979
10-18-79
CONSERVATION DIVISION
Wichita, Kansas