


WELL PLUGGING RECORD

Give All Information Completely  
Make Required Affidavit  
Mail or Deliver Report to:  
Conservation Division  
State Corporation Commission  
212 No. Market  
Wichita, Kansas

Comanche County, Sec. 22 Twp. 33S Rge. 16 (E) W (W)

Location as "NE/CNW/SW" or footage from lines C SW SW  
Lease Owner Shenandoah Oil Corporation  
Lease Name Merrill Ranch Well No #1 B  
Office Address 1018 Commerce Bldg., Fort Worth, Texas 76100  
Character of Well (completed as Oil, Gas or Dry Hole) Dry Hole  
Date well completed 7-12 19 68  
Application for plugging filed 7-12 19 68  
Application for plugging approved 7-12 19 68  
Plugging commenced 7-12 19 68  
Plugging completed 7-12 19 68  
Reason for abandonment of well or producing formation Dry Hole



Locate well correctly on above Section Plat

If a producing well is abandoned, date of last production 19  
Was permission obtained from the Conservation Division or its agents before plugging was commenced? Yes

Name of Conservation Agent who supervised plugging of this well Ralph Waren  
Producing formation Depth to top Bottom Total Depth of Well Feet  
Show depth and thickness of all water, oil and gas formations.

OIL, GAS OR WATER RECORDS

CASING RECORD

FORMATION	CONTENT	FROM	TO	SIZE	PUT IN	PULLED OUT
Surface Pipe		-0-	420'	8 5/8	420	-0-

Describe in detail the manner in which the well was plugged, indicating where the mud fluid was placed and the method or methods used in introducing it into the hole. If cement or other plugs were used, state the character of same and depth placed, from feet to feet for each plug set.

- Filled hole with heavy mud.
- #1 plug @ 300' with 25 sks. cement.
- #2 plug @ 40' with 10 sks. cement.
- #3 plug in rat hole with 2 sks. cement.

RECEIVED  
STATE CORPORATION COMMISSION  
JUL 18 1968  
CONSERVATION DIVISION  
Wichita, Kansas


(If additional description is necessary, use BACK of this sheet)  
Name of Plugging Contractor Sweetman Drilling, Inc.  
Address Box 645, Great Bend, Kansas 67530

STATE OF Kansas, COUNTY OF Barton, ss.  
T. D. Sweetman (employee of owner) or (owner or operator) of the above-described well, being first duly sworn on oath, says: That I have knowledge of the facts, statements, and matters herein contained and the log of the above-described well as filed and that the same are true and correct. So help me God.

(Signature) T. D. Sweetman  
Box 645 Great Bend Kansas (Address)

SUBSCRIBED AND SWORN to before me this 17th day of July, 19 68

My commission expires 9-71



Keata L. Boyd  
Notary Public.

WELL LOG  
Merrill Ranch #1 B  
C SW SW 22-33S-16W  
Comanche County, Kansas

<u>FROM</u>	<u>TO</u>	
0	700	Red Bed
700	1223	Shale
1223	1730	Shale and Shells
1730	2108	Shale and Lime
2108	3980	Lime and Shale
3980	4144	Lime
4144	4260	Lime and Shale
4260	5072	Lime
5072		Total Depth


Elevation: 1765 K.B.

RECEIVED  
STATE CORPORATION COMMISSION  
JUL 18 1968  
CONSERVATION DIVISION  
Wichita, Kansas

STATE OF KANSAS

COUNTY OF BARTON ss

T. D. Sweetman, President of Sweetman Drilling, Inc., being first duly sworn on oath says: That I have knowledge of the facts, statements and matters herein contained and the log of the above described well as filed and that the same are true and correct.

  
\_\_\_\_\_  
T. D. Sweetman

Subscribed and sworn before me this 17th day of July, 1968.

  
\_\_\_\_\_  
Notary Public Barton County

