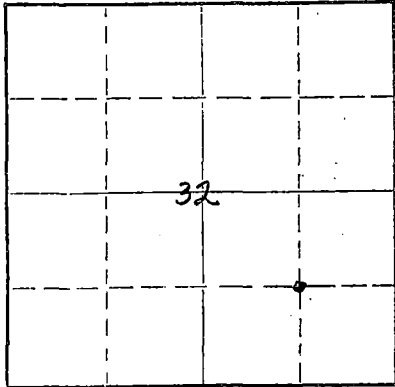


STATE OF KANSAS  
STATE CORPORATION COMMISSION

Give All Information Completely  
Make Required Affidavit  
Mail or Deliver Report to:  
Conservation Division  
State Corporation Commission  
P. O. Box 17027  
Wichita, Kansas 67217  
NORTH

WELL PLUGGING RECORD



Locate well correctly on above  
Section Plat

Comanche County, Sec. 32 Twp. 33S Rge. 16 (E) W (W)  
Location as "NE/CNW/SW" or footage from lines SE SE

Lease Owner W. R. Yinger, Operator  
Lease Name Gregg Ranch Well No. 1-32  
Office Address 1604 First National Center, Oklahoma City, Okla. 73102  
Character of Well (completed as Oil, Gas or Dry Hole) gas  
Date well completed June 2 19 69  
Application for plugging filed March 22 19 73  
Application for plugging approved March 26 19 73  
Plugging commenced May 17 19 73  
Plugging completed May 20 19 73  
Reason for abandonment of well or producing formation Incapable of producing gas in commercial quantity, after installing compression facilities.  
If a producing well is abandoned, date of last production March 19 73  
Was permission obtained from the Conservation Division or its agents before plugging was commenced? yes

Name of Conservation Agent who supervised plugging of this well G. Russell Biberstein, Attica, Kansas 67009  
Producing formation Mississippi Depth to top 4906 Bottom 4918 Total Depth of Well 5040 Feet  
Show depth and thickness of all water, oil and gas formations.

OIL, GAS OR WATER RECORDS

CASING RECORD

FORMATION	CONTENT	FROM	TO	SIZE	PUT IN	PULLED OUT
Mississippi		4906	4918	8 5/8	285'	None
				4 1/2	5037	3,506'

Describe in detail the manner in which the well was plugged, indicating where the mud fluid was placed and the method or methods used in introducing it into the hole. If cement or other plugs were used, state the character of same and depth placed, from \_\_\_\_\_ feet to \_\_\_\_\_ feet for each plug set.  
Pumped 20 sacks cement to 4700', kept hole full of mud. Shot at 4013 and 3503 feet.  
Pulled 3506' of 4 1/2" casing. Plugged well with 50 sacks cement from 235-335 feet.  
Capped with 10 sacks cement and had plate welded on surface. Job completed May 20, 1973.  
Permit #539.

RECEIVED  
STATE CORPORATION COMMISSION  
JUN 7 1973  
6-7-73  
CONSERVATION DIVISION  
Wichita, Kansas

(If additional description is necessary, use BACK of this sheet)

Name of Plugging Contractor Toland & Johnston, Box 94336, Oklahoma City, Okla. 73109  
Address \_\_\_\_\_

STATE OF Oklahoma, COUNTY OF Oklahoma, ss.  
W. R. Yinger (employee of owner) or (owner or operator) of the above-described well, being first duly sworn on oath, says: That I have knowledge of the facts, statements, and matters herein contained and the log of the above-described well as filed and that the same are true and correct. So help me God.

(Signature) W. R. Yinger  
Oklahoma City, Oklahoma 73102  
(Address)

SUBSCRIBED AND SWORN TO before me this 4th day of June, 19 73

Patricia A. Hooks

My commission expires 1-31-76

Notary Public.

WELL LOG  
Gregg Ranch #1-32  
SE SE 32-33S-16W  
Comanche County, Kansas


FROM:	TO	
0	340	Red bed, shale and shells
340	1505	Shale and shells
1505	4192	Lime and shale
4192	4302	Lime
4302	4399	Lime and shale
4399	4925	Lime
4925	5040	Miss.
5040		Total Depth

RECEIVED  
STATE CORPORATION COMMISSION  
JUL 16 1973  
CONSERVATION DIVISION  
Wichita, Kansas


STATE OF KANSAS

COUNTY OF BARTON ss

T. D. Sweetman, President of Sweetman Drilling, Inc., being first duly sworn on oath says: That I have knowledge of the facts, statements and matters herein contained and the log of the above described well as filed and that the same are true and correct.

  
T. D. Sweetman

Subscribed and sworn before me this 19th day of May, 1969.



  
Notary Public Barton County

Copy filed w/ Corp. Commission 5-23-69