

15-151-20263-60-00


STATE OF KANSAS
STATE CORPORATION COMMISSION

Form CP-4

Give All Information Completely
Make Required Affidavit
Mail or Deliver Report to:
Conservation Division
State Corporation Commission

WELL PLUGGING RECORD

P. O. Box 17027
Wichita, Kansas 67217
NORTH



Locate well correctly on above
Section Plat

Pratt County, Sec. 36, Twp. 26, Rge. (E) 13 (W)
Location as "NE/CNW/SE" or footage from lines 1320' W. of E.L. - 880 N of S.L.
Lease Owner Wayne L. Kirkman
Lease Name Beck-Hoskinson Well No. 1
Office Address P. O. Box 18148 - Wichita, Kansas 67218
Character of Well (completed as Oil, Gas or Dry Hole) Dry Hole
Date well completed October 1, 1974
Application for plugging filed 19
Application for plugging approved 19
Plugging commenced October 1, 1974
Plugging completed October 2, 1974
Reason for abandonment of well or producing formation Dry Hole

If a producing well is abandoned, date of last production 19
Was permission obtained from the Conservation Division or its agents before plugging was commenced? yes

Name of Conservation Agent who supervised plugging of this well George Russell Bieberstein - Attica, Kansas
Producing formation Depth to top Bottom Total Depth of Well 3350 Feet
Show depth and thickness of all water, oil and gas formations.

OIL, GAS OR WATER RECORDS

CASING RECORD

FORMATION	CONTENT	FROM	TO	SIZE	PUT IN	PULLED OUT
	Surface casing	0	360'	8 5/8"	360'	none

Describe in detail the manner in which the well was plugged, indicating where the mud fluid was placed and the method or methods used in introducing it into the hole. If cement or other plugs were used, state the character of same and depth placed, from feet to feet for each plug set.

Heavy Mud from total depth to 250'
25 sacks cement plug, mud to 40',
a plug, bridged and 10 sacks cement
to base of cellar, two sack in rats
hole. Job completed at 2:00 P.M.

RECEIVED
STATE CORPORATION COMMISSION
OCT 3 1974
10-3-74
CONSERVATION DIVISION
Wichita, Kansas

(If additional description is necessary, use BACK of this sheet)
Name of Plugging Contractor Search Drilling Company
Address P. O. Box 18148 - Wichita, Kansas 67218


STATE OF KANSAS COUNTY OF SEDGWICK, ss.
E. F. Day of Search Drilling Company (employee of owner) or (owner or operator) of the above-described

well, being first duly sworn on oath, says: That I have knowledge of the facts, statements, and matters herein contained and the log of the above-described well as filed and that the same are true and correct. So help me God.

(Signature) E. F. Day
P. O. Box 18148 - Wichita, Kansas 67218
(Address)

Subscribed and sworn to before me this 2nd day of October, 1974

Maxine Dressen
Notary Public.



15-151-20263-00-00

DRILLERS LOG

BECK-HOSKINSON #1

<u>CASING RECORD:</u> 8 5/8" set at 360' w/325 sacks cement	<u>OPERATOR:</u> Wayne L. Kirkman	<u>DESCRIPTION:</u> 1320' W. of E. L. 880' N. of S. L. Section 36-26S-13W Pratt County, Kansas
<u>TOTAL DEPTH:</u> 3350'	<u>CONTRACTOR:</u> Search Drilling Company	
	<u>COMMENCED:</u> September 27, 1974	
	<u>COMPLETED:</u> October 1, 1974	

<u>FORMATION</u>	<u>FROM</u>	<u>TO</u>	<u>REMARKS</u>
Clay Sand	0	60	
Snad	60	235	
Shale	235	310	
Shale and Sand	310	362	
Shale and Sand	362	1350	
Shale and Lime	1350	1905	
Shale and Lime	1905	1982	
Lime and Shale	1982	2009	
Lime	2009	2235	
Lime	2235	2350	
Lime and Shale	2350	2560	
Lime	2560	2772	
Lime	2772	2865	
Lime	2865	3010	
Lime	3010	3148	
Lime	3148	3270	
Lime	3270	3350	D & A


RECEIVED
STATE CORPORATION COMMISSION
OCT 3 1974
CONSERVATION DIVISION
Wichita, Kansas

I certify that this is a true and correct copy of the above log to the best of my knowledge.

SEARCH DRILLING COMPANY

E. F. Day

E. F. Day



Subscribed and sworn to before me this 2nd. day of October, 1974.

Maxine Dressen

Maxine Dressen Notary Public