

STATE OF KANSAS
STATE CORPORATION COMMISSION

Form CP-4

Give All Information Completely
Make Required Affidavit
Mail or Deliver Report to:
Conservation Division
State Corporation Commission
212 No. Market
Wichita, Kansas

WELL PLUGGING RECORD

Comanche County, Sec. 25 Twp. 33S Rge. (E) 20 (W)

Location as "NE/CNW/SW" or footage from lines SW/4

Lease Owner Winona Oil and Gas Company

Lease Name BAKER Well No. #1

Office Address 1095 Vickers KSB&T Bldg., Wichita, Kansas 67202

Character of Well (completed as Oil, Gas or Dry Hole) dry hole

Date well completed September 25 1975

Application for plugging filed 19

Application for plugging approved 19

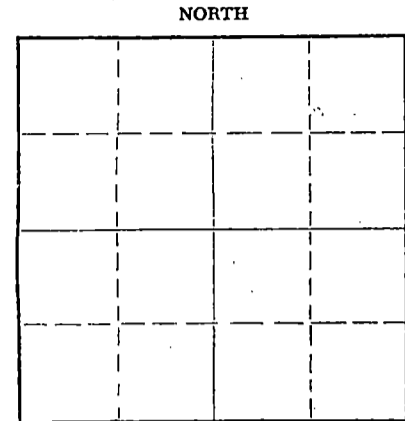
Plugging commenced September 25 1975

Plugging completed 6:20 p.m. September 25 1975

Reason for abandonment of well or producing formation

If a producing well is abandoned, date of last production 19

Was permission obtained from the Conservation Division or its agents before plugging was commenced? Yes



Locate well correctly on above Section Plat

Name of Conservation Agent who supervised plugging of this well G. R. Bieberstein

Producing formation Depth to top Bottom Total Depth of Well 2,988 Feet

Show depth and thickness of all water, oil and gas formations.

OIL, GAS OR WATER RECORDS

CASING RECORD

FORMATION	CONTENT	FROM	TO	SIZE	PUT IN	PULLED OUT
	Conductor	-0-	112'	13 3/8"	4 jts.	
	Surface	-0-	430'	8 5/8"	10 jts.	

Describe in detail the manner in which the well was plugged, indicating where the mud fluid was placed and the method or methods used in introducing it into the hole. If cement or other plugs were used, state the character of same and depth placed, from feet to feet for each plug set.

Plug at 425' w/35 sx. common cement.
Plug at 40' w/20 sx. common cement.
5 sx. common cement in rathole.

RECEIVED
STATE CORPORATION COMMISSION

SEP 30 1975

CONSERVATION DIVISION
Wichita, Kansas

(If additional description is necessary, use BACK of this sheet)

Name of Plugging Contractor
Address

STATE OF Kansas, COUNTY OF Barton, ss.

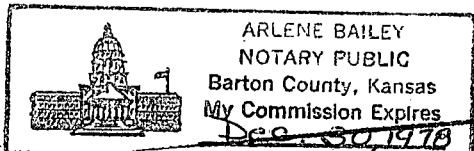
Norman H. Cook (employee of owner) or (owner or operator) of the above-described well, being first duly sworn on oath, says: That I have knowledge of the facts, statements, and matters herein contained and the log of the above-described well as filed and that the same are true and correct. So help me God.

(Signature) Norman H. Cook
NORMAN H. COOK
P. O. Box 783, Great Bend, Kansas 67530
(Address)

SUBSCRIBED AND SWORN TO before me this 29th day of September, 1975

My commission expires December 30, 1978

Arlene Bailey
Arlene Bailey Notary Public.



DRILLERS WELL LOG

Date Commenced: September 16, 1975
Date Completed: September 25, 1975

Aspen Drilling Co.
BAKER #1
SW/4 Sec. 25-T33S-R20W
Comanche County, Kansas

Surface soil and sand	125'
Shale	431'
Shale and sand	445'
Shale and lime	1,274'
Lime and shale	2,121'
Lime	2,375'
Lime and shale	2,613'
Lime	2,750'
Lime and shale	2,893'
Lime	2,988'
T. D.	2,988'

Condueter Casing: Set 4 jts. of
13 3/8" 28# casing at 112' w/100
sx. of HA5 cement.

Surface Casing:
Ran 10 jts. of used 8 5/8" 24#
casing and set at 430' w/300 sx.
of HA5 cement.

No DST tests.

Plugged: D & A
Plug at 425' w/35 sx. common
cement. Plug at 40' w/20 sx.
Common cement. 5 sx. in the
rathole.

RECEIVED
STATE CORPORATION COMMISSION

SEP 30 1975

CONSERVATION DIVISION
Wichita, Kansas

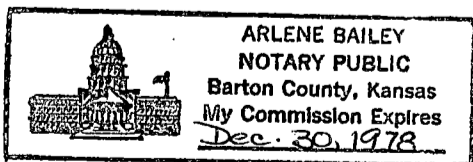
STATE OF KANSAS)
) ss.
COUNTY OF BARTON)

Norman H. Cook of lawful age, does hereby swear and state that the facts and statements contained herein are true and correct to the best of his knowledge.

Norman Cook

NORMAN H. COOK

Subscribed and sworn to before me this 29th day of September, 1975.



Arlene Bailey

Arlene Bailey - Notary Public

My commission expires December 30, 1978.