

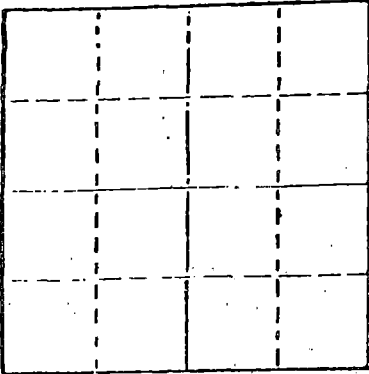
STATE OF KANSAS
STATE CORPORATION COMMISSION

WELL PLUGGING RECORD

Give All Information Completely
Make Required Affidavit
Mail or Deliver Report to
Conservation Division
State Corporation Comm.
245 North Water
Wichita, KS 67202

Comanche County. Sec. 25 Twp. 33S Rge. 20WE4W
Location as "NE/CNW/SW" or footage from lines
C-SW SE

Lease Owner Energy Exploration, Inc.
Lease Name Bender Well No. 1
Office Address 120 S. Market-Suite 606, Wichita, KS
Character of Well (Completed as Oil, Gas or Dry Hole) 67202



Locate well correctly on above
Section Plat

Dry Hole
Date Well completed March 20, 1979
Application for plugging filed Verbal Application 19
Application for plugging approved Verbal Approval 19
Plugging commenced March 20, 1979
Plugging completed March 20, 1979
Reason for abandonment of well or producing formation _____

If a producing well is abandoned, date of last production _____
19 _____

Was permission obtained from the Conservation Division or
its agents before plugging was commenced? Yes

Name of Conservation Agent who supervised plugging of this well Wm. T. Owen
Producing formation _____ Depth to top _____ Bottom _____ Total Depth of Well 5,244'
Show depth and thickness of all water, oil and gas formations.

OIL, GAS OR WATER RECORDS

CASING RECORD

FORMATION	CONTENT	FROM	TO	SIZE	PUT IN	PULLED OUT
				10-3/4"	407'	None

Describe in detail the manner in which the well was plugged, indicating where the mud fluid
was placed and the method or methods used in introducing it into the hold. If cement or other
plugs were used, state the character of same and depth placed, from _____ feet to
_____ feet for each plug set.

Filled hole with heavy rotary mud from 5,244 ft. (rotary total depth) to
395 ft. Set plug at 395 ft. and cemented with 55 sacks cement. Filled
hole with heavy rotary mud from 395 ft. to 40 ft. Set solid plug at 40 ft.
and cemented to cellar with 32 sacks cement, 3 sacks cement in rat hole.

Plugging operations accomplished utilizing Halliburton Oil Well cementing
pump truck through 4 1/2 inch drill pipe.

(If additional description is necessary, use BACK of this sheet)

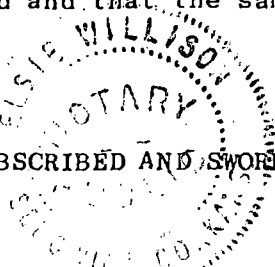
Name of Plugging Contractor Halliburton Services
410 Union Center Bldg., Wichita, Kansas 67202

STATE OF Kansas COUNTY OF Sedgwick, ss.
Dean Britting, Agent of owner ~~XXXXXXXXXXXXXXXXXXXX~~

of the above-described well, being first duly sworn on oath, says: That I have knowledge of
the facts, statements, and matters herein contained and the log of the above-described well
as filed and that the same are true and correct. So help me God.

(Signature) Dean Britting
200 N. Main, Wichita, Kansas 67202
(Address)

SUBSCRIBED AND SWORN TO before me this 23rd day of March, 19 79



Elsie Willison
Notary Public.

My commission expires July 25, 1982

RECEIVED
STATE CORPORATION COMMISSION
MAR 29 1979

CONSERVATION DIVISION
Wichita, Kansas

KANSAS DRILLERS LOG

COMPANY Energy Exploration, Inc.

SEC. 25 T. 33S R. 20W
LOC. C-SW SE

FARM Bender NO. 1

COUNTY Comanche

ROTARY TOTAL DEPTH 5,244'
COMM. March 8, 1979 COMP. March 20, 1979
CONTRACTOR H-30, Inc. (Rig #5)
ISSUED March 23, 1979

CASING

10-3/4" Set at 407' cemented w/750 sxs cement
5 1/2"
4 1/2"

ELEVATION 1,860' GR.

FIGURES INDICATE BOTTOM OF FORMATIONS

Shale	818'
Red Bed and Shale	1,537'
Shale	2,175'
Shale and Lime	2,339'
Lime and Shale	4,280'
Lime, Shale and Sand	4,455'
Lime and Shale	4,938'
Lime	5,120'
Lime and Shale	5,208'
Lime	5,244'
Rotary Total Depth	5,244'

I hereby certify the above and foregoing to be a true and correct log of the above described well as shown by the drilling reports.


H-30, Inc.

Dean Britting
Dean Britting

State of Kansas }
County of Sedgwick } ss:

Subscribed and Sworn to before me a Notary Public

in and for said county and state this 23rd day of
March, 1979.



Elsie Willison
Elsie Willison - Notary Public



My Commission Expires:
July 25, 1982