

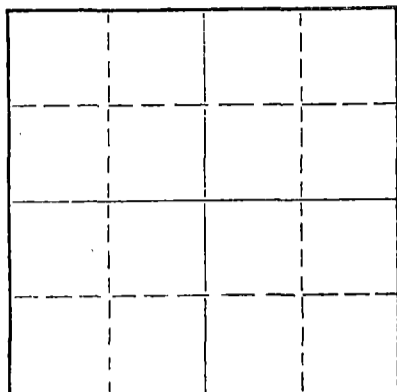
STATE OF KANSAS
STATE CORPORATION COMMISSION

Form CP-4

Give All Information Completely
Make Required Affidavit
Mail or Deliver Report to:
Conservation Division
State Corporation Commission
212 No. Market
Wichita, Kansas 67202

WELL PLUGGING RECORD

Commanche County, Sec. 23 Twp. 33 Rge. (E) 20 (W)
Location as "NE/CNW/SW" or footage from lines C SW SE
Lease Owner Yucca Petroleum, Inc.
Lease Name Ora Baker Well No. 1
Office Address Box 2585 Amarillo, Texas
Character of Well (completed as Oil, Gas or Dry Hole) dry hole
Date well completed September 12, 1970
Application for plugging filed September 12, 1970
Application for plugging approved September 12, 1970
Plugging commenced September 12, 1970
Plugging completed September 12, 1970
Reason for abandonment of well or producing formation dry hole



Locate well correctly on above Section Plat

If a producing well is abandoned, date of last production 19
Was permission obtained from the Conservation Division or its agents before plugging was commenced? yes

Name of Conservation Agent who supervised plugging of this well R. G. Beiberstein
Producing formation Depth to top Bottom Total Depth of Well 4900 Feet
Show depth and thickness of all water, oil and gas formations.

OIL, GAS OR WATER RECORDS

CASING RECORD

FORMATION	CONTENT	FROM	TO	SIZE	PUT IN	PULLED OUT
				8 5/8	1156'	none

Describe in detail the manner in which the well was plugged, indicating where the mud fluid was placed and the method or methods used in introducing it into the hole. If cement or other plugs were used, state the character of same and depth placed, from feet to feet for each plug set.

Plug @ 4850' w/25 sxs. Cement
1200' w/50 sxs. Cement
40' 1/2 sx. Hulls and 10 sxs Cement
4 sxs. in Rathole.


RECEIVED
STATE CORPORATION COMMISSION
SEP 24 1970
CONSERVATION DIVISION
Wichita, Kansas

(If additional description is necessary, use BACK of this sheet)
Name of Plugging Contractor Leben Drilling, Inc.
Address P.O. Box 486 Great Bend, Kansas

STATE OF Kansas, COUNTY OF Barton, ss.
James R. Rodgers (employee of owner) or (owner or operator) of the above-described well, being first duly sworn on oath, says: That I have knowledge of the facts, statements, and matters herein contained and the log of the above-described well as filed and that the same are true and correct. So help me God.

(Signature) James R. Rodgers
Great Bend, Kansas (Address)

SUBSCRIBED AND SWORN to before me this 18th day of September 19 70
November 13, 1973
Notary Public.



WELL LOG

Company Yucca Petroleum Inc.
Contractor Leben Drilling, Inc.
Farm Ora Baker #1
Total Depth 4900'
Commenced 8-31-70
Completed 9-13-70

Sec. 23 T. 33 R. 20
Loc. C SW SE
County Comanche

Casing 8 5/8" 24# New Casing set @ 1156'
w/400 sxs 50/50 Poz. 4% Gel 2% C.C.
Production 6# Gilsonite per sk & 150 sxs.
Common 6# Gilsonite 2% C.C.

D & A


Figures Indicate Bottom of Formations

83	Cement
1160	Red Bed
1690	Red Bed & Shale
1920	Shale
2665	Shale & Lime
2870	Shale & Lime Stks.
4395	Lime & Shale
4900	Lime
<u>4900</u>	<u>RTD</u>

RECEIVED
STATE CORPORATION COMMISSION
SEP 24 1970
CONSERVATION DIVISION
Wichita, Kansas

State of Kansas
County of Barton } SS

I, James R. Rodgers of Leben Drilling, Inc., upon oath state that the above and foregoing is a true and correct copy of the log of the Ora Baker #1 Well.



James R. Rodgers

Subscribed and sworn to before me this 18th day of September, 1970

My Commission Expires:
November 13, 1973

Helen L. Lindenmuth