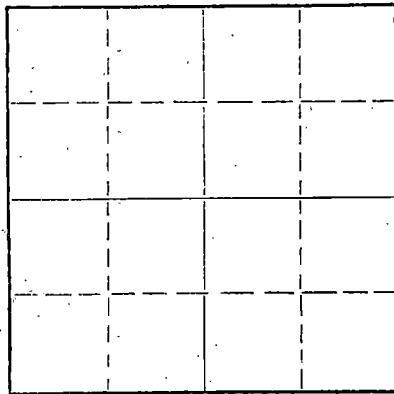


Give All Information Completely
Make Required Affidavit
Mail or Deliver Report to:
Conservation Division
State Corporation Commission
211 No. Broadway
Wichita, Kansas

WELL PLUGGING RECORD

NORTH



Locate well correctly on above
Section Plat

Comanche County. Sec. 28 Twp. 32S Rge. 20W (X) (W)

Location as "NE/CNW/SW" or footage from lines C SW NE

Lease Owner D. G. Hamilton

Lease Name Sherman Well No. 1

Office Address 1001 Union Center, Wichita, Kansas

Character of Well (completed as Oil, Gas or Dry Hole) D&A

Date well completed November 6 19 62

Application for plugging filed November 6 19 62

Application for plugging approved November 6 19 62

Plugging commenced November 6 19 62

Plugging completed November 6 19 62

Reason for abandonment of well or producing formation D&A

If a producing well is abandoned, date of last production _____ 19 _____

Was permission obtained from the Conservation Division or its agents before plugging was commenced? Yes

Name of Conservation Agent who supervised plugging of this well W. L. Lackamp

Producing formation _____ Depth to top _____ Bottom _____ Total Depth of Well 5200 Feet

Show depth and thickness of all water, oil and gas formations.


OIL, GAS OR WATER RECORDS

CASING RECORD

FORMATION	CONTENT	FROM	TO	SIZE	PUT IN	PULLED OUT
				8 5/8"	534'	-0-

Describe in detail the manner in which the well was plugged, indicating where the mud fluid was placed and the method or methods used in introducing it into the hole. If cement or other plugs were used, state the character of same and depth placed, from _____ feet to _____ feet for each plug set.

Filled hole w/mud to 500',
1/2 sx hulls plug & 35 sx
cement, mud to 40', 1/2 hulls
plug cement to base of cellar.
2 sx in rathole.



(If additional description is necessary, use BACK of this sheet)

Name of Plugging Contractor Red Tiger Drilling

Address Box 173--Russell, Kansas


STATE OF KANSAS, COUNTY OF SEDGWICK, ss.

George A. Angle (~~employee of owner~~ owner or operator) of the above-described well, being first duly sworn on oath, says: That I have knowledge of the facts, statements, and matters herein contained and the log of the above-described well as filed and that the same are true and correct. So help me God.

(Signature) George A. Angle

580 Fourth National Bank Bldg, Wichita, Ks.
(Address)

Subscribed and sworn to before me this 8th day of November 8, 1962



Jean Hollar
Notary Public.

DRILLERS LOG

Sherman No. 1

CASING RECORD: 8 5/8" @ 534' w/375 sx cement
 COMPANY: D. G. Hamilton
 CONTRACTOR: Red Tiger Drilling Co.
 COMMENCED: October 18, 1962
 COMPLETED: November 6, 1962
 DESCRIPTION: C SW NE 28-32S-20W Comanche Co., Kansas
 ELEVATION: 1872 DF 1875 RB
 TOTAL DEPTH: 5200'

<u>FORMATION</u>	<u>FROM</u>	<u>TO</u>	<u>REMARKS</u>
Sandy Soil & Shale	0	50	
Shale w/Sand Stringers	50	70	
Shale	70	80	
Redbed	80	150	
Gyp & Lime & Sand	150	537	
Redbed	537	570	
Anhydrite	570	585	
Redbed & Shale	585	1120	
Shale & Shells	1120	1490	
Shale & Shells & Salt	1490	1900	
Lime & Shale	1900	2210	
Lime	2210	2600	
Lime & Shale	2600	2658	
Lime	2658	2770	
Lime & Shale	2770	3260	
Lime	3260	3360	
Lime & Shale	3360	3595	
Lime	3595	3653	
Lime & Shale	3653	3970	
Sandy Blue Shale & Lime	3970	4070	
Shale & Lime	4070	4420	
Lime	4420	4630	
Lime w/Chalky Streaks	4630	4669	
Lime	4669	4716	
Lime & Shale	4716	5120	
Chalky Lime & Shale	5120	5200	

RECEIVED
 STATE CORPORATION COMMISSION
 NOV 12 1962
 CONSERVATION DIVISION
 Wichita, Kansas

I certify that this is a true and correct copy of the above log to the best of my knowledge.

RED TIGER DRILLING

George A. Angle
 George A. Angle

Subscribed and sworn to before me this 8th day of November, 1962.



Jean Hollar
 Notary Public

My Commission Expires:

5-22-66