

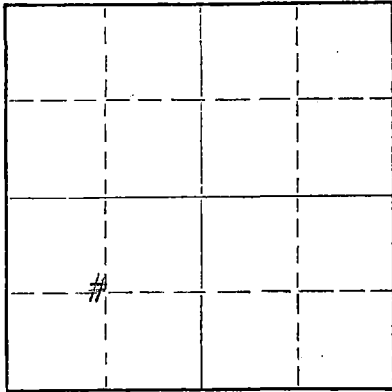
15-033-20014-0000

STATE OF KANSAS  
STATE CORPORATION COMMISSION

Give All Information Completely  
Make Required Affidavit  
Mail or Deliver Report to:  
Conservation Division  
State Corporation Commission  
212 No. Market  
Wichita, Kansas

WELL PLUGGING RECORD

NORTH



Locate well correctly on above  
Section Plat

Comanche County. Sec 9 Twp. 33 Rge. 18 (E) W (W)

Location as "NE/CNW/SW" or footage from lines C-SW

Lease Owner Gabbert-Jones Inc.

Lease Name Beeley Well No. 1

Office Address 830 Sutton Place Wichita

Character of Well (completed as Oil, Gas or Dry Hole) Dry

Date well completed \_\_\_\_\_ 19\_\_\_\_

Application for plugging filed Oct. 30, 1968

Application for plugging approved Nov. 1, 1968

Plugging commenced Oct. 30, 1968

Plugging completed Nov. 2, 1968

Reason for abandonment of well or producing formation \_\_\_\_\_

If a producing well is abandoned, date of last production \_\_\_\_\_ 19\_\_\_\_

Was permission obtained from the Conservation Division or its agents before plugging was commenced? Yes

Name of Conservation Agent who supervised plugging of this well Ralph Warren

Producing formation \_\_\_\_\_ Depth to top \_\_\_\_\_ Bottom \_\_\_\_\_ Total Depth of Well \_\_\_\_\_ Feet

Show depth and thickness of all water, oil and gas formations.


OIL, GAS OR WATER RECORDS

CASING RECORD

FORMATION	CONTENT	FROM	TO	SIZE	PUT IN	PULLED OUT
				8 5/8	576'	None
				5 1/2	5331'	4077'

Describe in detail the manner in which the well was plugged, indicating where the mud fluid was placed and the method or methods used in introducing it into the hole. If cement or other plugs were used, state the character of same and depth placed, from \_\_\_\_\_ feet to \_\_\_\_\_ feet for each plug set.

Plugged back with sand from 5333' to 4860'. Mixed and dumped 5 sx. of cement from 4860' to 4820'. Pulled casing. Mudded hole #### to 300'. Set 10' rock bridge from 300' to 290'. Mixed and dumped 25 sx. of cement from 290' to 215'. Mudded hole from 215' to 40'. Set 10' rock bridge from 40' to 30'. Mixed and dumped 10 sx. of cement from 30' to base of the cellar.



(If additional description is necessary, use BACK of this sheet)

Name of Plugging Contractor Russ Casing Pulling Inc.

Address Box 1082 Great Bend, Ks.

STATE OF Kansas, COUNTY OF Sedgwick, ss.

E. E. Hall (employee of owner) or (owner or operator) of the above-described

well, being first duly sworn on oath, says: That I have knowledge of the facts, statements, and matters herein contained and the log of the above-described well as filed and that the same are true and correct. So help me God.

(Signature) E E Hall

830 Sutton Place, Wichita, Kansas 67202  
(Address)

SUBSCRIBED AND SWORN TO before me this 7 day of November, 19 68

Barbara J. Layton  
Barbara J. Layton Notary Public.



15-033-20014-0000

GABBERT-JONES, INC.  
WICHITA, KANSAS  
DRILLERS' WELL LOG

BEELEY UNIT #1  
C SW SECTION 9-33S-18W  
COMANCHE COUNTY, KANSAS


COMMENCED: SEPTEMBER 15, 1967  
COMPLETED: OCTOBER 4, 1967

OPERATOR - EASON OIL COMPANY

RECEIVED  
STATE CORPORATION COMMISSION  
OCT 31 1968  
CONSERVATION DIVISION  
Wichita, Kansas

DEPTH		FORMATION	REMARKS
FROM	TO		
0	100	SAND AND CLAY	
100	516	CLAY AND RED BED	RAN 16 JOINTS OF 8-5/8" CASING, SET @ 516' w/500 BAGS CEMENT.
516	720	CLAY AND RED BED	
720	1885	RED BED AND SHALE	
1885	2074	SHALE AND SHELLS	
2074	2455	LIME AND SHALE	
2455	3010	LIME	
3010	4612	LIME AND SHALE	
4612	4745	LIME	
4745	4790	LIME, SHALE AND CHERT	
4790	5067	LIME	
5067	5108	LIME AND SHALE	
5108	5333	LIME	
5333	TD		RAN 163 JOINTS 5 1/2" CASING, SET @ 5331' w/200 BAGS CEMENT.


I, E. E. HALL, CERTIFY THIS IS A CORRECT COPY OF THE DRILLERS' LOG FOR THE WELL DRILLED IN THE C SW SECTION 9-33S-18W, COMANCHE COUNTY, KANSAS, TO THE BEST OF MY KNOWLEDGE AND BELIEF.

  
\_\_\_\_\_  
E. E. HALL

STATE OF KANSAS        )  
                                      ) SS  
COUNTY OF SEDGWICK     )

BEFORE ME, THE UNDERSIGNED, A NOTARY PUBLIC WITHIN AND FOR SAID COUNTY AND STATE, ON THIS 4TH DAY OF OCTOBER, 1967, PERSONALLY APPEARED E. E. HALL, TO ME PERSONALLY KNOWN TO BE THE IDENTICAL PERSON WHO EXECUTED THE WITHIN AND FOREGOING INSTRUMENT AND ACKNOWLEDGED TO ME THAT HE EXECUTED THE SAME AS HIS FREE AND VOLUNTARY ACT AND DEED FOR THE USES AND PURPOSES THEREIN SET FORTH.

IN WITNESS WHEREOF, I HAVE HEREUNTO SET MY HAND AND OFFICIAL SEAL THE DAY AND YEAR LAST ABOVE WRITTEN.

  
\_\_\_\_\_  
BARBARA J. LAYTON, NOTARY PUBLIC

My Commission Expires February 1, 1968.

