

15-033-20187-0000

STATE OF KANSAS  
STATE CORPORATION COMMISSION

Form CP-4

WELL PLUGGING RECORD

Give All Information Completely  
Make Required Affidavit  
Mail or Deliver Report to:  
Conservation Division  
State Corporation Commission  
212 No. Market  
Wichita, Kansas

Comanche County, Sec. 15 Twp. 32S Rge. (E) 17 (W)

Location as "NE/CNW/SW" or footage from lines NW NW

Lease Owner Anadarko Production Company

Lease Name Hayward "G" Well No. 1

Office Address P. O. Box 351, Liberal, Kansas 67901

Character of Well (completed as Oil, Gas or Dry Hole) Dry Hole

Date well completed 9-24 1975

Application for plugging filed 9-30 1975

Application for plugging approved 19


Plugging commenced 9-24 1975

Plugging completed 9-24 1975

Reason for abandonment of well or producing formation Dry Hole

If a producing well is abandoned, date of last production 19

Was permission obtained from the Conservation Division or its agents before plugging was commenced? Yes



Locate well correctly on above Section Plat

Name of Conservation Agent who supervised plugging of this well G. Russell Biberstein

Producing formation \_\_\_\_\_ Depth to top \_\_\_\_\_ Bottom \_\_\_\_\_ Total Depth of Well 5263 Feet

Show depth and thickness of all water, oil and gas formations.

OIL, GAS OR WATER RECORDS

CASING RECORD

FORMATION	CONTENT	FROM	TO	SIZE	PUT IN	PULLED OUT
				8-5/8"	682'	None

Describe in detail the manner in which the well was plugged, indicating where the mud fluid was placed and the method or methods used in introducing it into the hole. If cement or other plugs were used, state the character of same and depth placed, from \_\_\_\_\_ feet to \_\_\_\_\_ feet for each plug set.

Spotted 40 sacks cement @ 700', 15 sacks 40'-0' & 2 sacks in rathole.

RECEIVED  
STATE CORPORATION COMMISSION  
OCT 3 1975  
10-3-75  
CONSERVATION DIVISION  
Wichita, Kansas

(If additional description is necessary, use BACK of this sheet)

Name of Plugging Contractor Gabbert-Jones, Inc.

Address 830 Sutton Place, Wichita, Kansas 67202

STATE OF KANSAS COUNTY OF SEWARD ss.

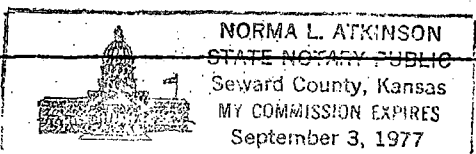
Stanley Shoemaker

(employee of owner) or (owner or operator) of the above-described well, being first duly sworn on oath, says: That I have knowledge of the facts, statements, and matters herein contained and the log of the above-described well as filed and that the same are true and correct. So help me God.

(Signature) Stanley Shoemaker  
Stanley Shoemaker, Div. Ofc. Supervisor  
P. O. Box 351, Liberal, Kansas 67901  
(Address)

SUBSCRIBED AND SWORN to before me this 30th day of September, 1975

My commission expires



Norma L. Atkinson  
Norma L. Atkinson Notary Public.

**KANSAS DRILLERS LOG**

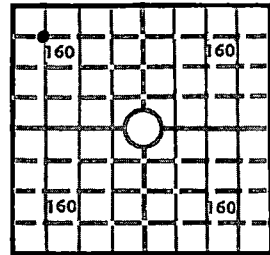
S. 15 T. 32S R. 17 <sup>EC</sup> W

API No. 15 — 033 — 20,187 — ~~0000~~  
 County Number

Loc. NW NW

County Comanche

640 Acres  
N



Locate well correctly

Elev.: Gr. 2102'

DF \_\_\_\_\_ KB \_\_\_\_\_

Operator  
**Anadarko Production Company**

Address  
 P. O. Box 351, Liberal, Kansas 67901

Well No. 1      Lease Name  
 Hayward "G"

Footage Location  
 660 feet from (N) (E) line      660 feet from (E) (W) line

Principal Contractor      Geologist  
**Gabbert-Jones, Inc.**      **John C. Riggs**

Spud Date      Total Depth      P.B.T.D.  
 9-10-75      5263'     

Date Completed      Oil Purchaser  
 9-24-75     

**CASING RECORD**

Report of all strings set — surface, intermediate, production, etc.

Purpose of string	Size hole drilled	Size casing set (in O.D.)	Weight lbs/ft.	Setting depth	Type cement	Sacks	Type and percent additives
Surface	12-1/4"	8-5/8"	24&20#	682'	Common	500	3% CC

**LINER RECORD**

**PERFORATION RECORD**

Top, ft.	Bottom, ft.	Sacks cement	Shots per ft.	Size & type	Depth interval

**TUBING RECORD**

Size	Setting depth	Packer set at

**ACID, FRACTURE, SHOT, CEMENT SQUEEZE RECORD**

Amount and kind of material used	Depth interval treated

RECEIVED  
 STATE CORPORATION COMMISSION

OCT 3 1975

10-3-75  
 CONSERVATION DIVISION  
 WICHITA, KANSAS

**INITIAL PRODUCTION**

Date of first production      Producing method (flowing, pumping, gas lift, etc.)

RATE OF PRODUCTION PER 24 HOURS	Oil	Gas	Water	Gas-oil ratio
	bbls.	MCF	bbls.	CFPB

Disposition of gas (vented, used on lease or sold)      Producing interval(s)

**INSTRUCTIONS:** As provided in KCC Rule 82-2-125, within 90 days after completion of a well, one completed copy of this Drillers Log shall be transmitted to the State Geological Survey of Kansas, 4150 Monroe Street, Wichita, Kansas 67209. Copies of this form are available from the Conservation Division, State Corporation Commission, 3830 So. Meridian (P.O. Box 17027), Wichita, Kansas 66217. Phone AC 316-522-2206. If confidential custody is desired, please note Rule 82-2-125. Drillers Logs will be on open file in the Oil and Gas Division, State Geological Survey of Kansas, Lawrence, Kansas 66044.

Operator  
Anadarko Production Company

DESIGNATE TYPE OF COMP.: OIL, GAS,  
DRY HOLE, SWDW, ETC.:

Well No. 1 Lease Name Hayward "G" Dry Hole

s 15 T 32S R 17 E<sup>X</sup> W

**WELL LOG**

Show all important zones of porosity and contents thereof; cored intervals, and all drill-stem tests, including depth interval tested, cushion used, time tool open, flowing and shut-in pressures, and recoveries.

SHOW GEOLOGICAL MARKERS, LOGS RUN, OR OTHER DESCRIPTIVE INFORMATION.

FORMATION DESCRIPTION, CONTENTS, ETC.	TOP	BOTTOM	NAME	DEPTH
Sand	0	160		
Shale	160	690		
Redbed-Shale	690	1375		
Shale-Shells	1375	2210		
Shale-Lime	2210	2285		
Lime	2285	2440		
Lime-Shale	2440	2810		
Lime	2810	3150		
Lime-Shale	3150	3305		
Lime	3305	3450		
Lime-Shale	3450	3760		
Lime	3760	3935		
Lime-Shale	3935	4080		
Lime	4080	4400		
Shale-Lime	4400	4580		
Lime	4580	5263		
Total Depth		5263		
<p>DST #1 5088-5174' (Miss), 10 min PF w/GTS 9 min, 10 min ga 169 MCFD, op 30 min, 5 min ga 64 MCFD, 10 min ga 48 MCFD, 15 min ga 5 MCFD, 20 min ga 6 MCFD, 30 min ga 8 MCFD, REC 30' very sli GCM + 120' very sli GCM w/trace of oil. ISIP 980# (20), IFP 90-90#, FP 90-100#, FSIP 1121# (60).</p>				

USE ADDITIONAL SHEETS, IF NECESSARY, TO COMPLETE WELL RECORD.

Date Received

Stanley Shoemaker  
Signature  
Division Office Supervisor  
Title  
September 30, 1975  
Date