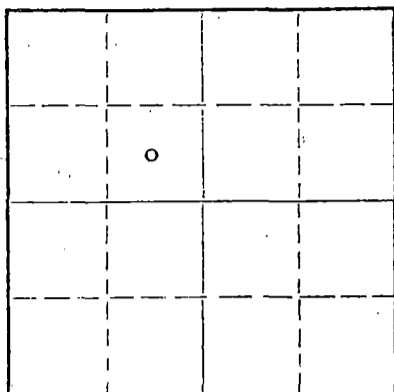


Give All Information Completely
Make Required Affidavit
Mail or Deliver Report to:
Conservation Division
State Corporation Commission
23 First Broadway
Wichita, Kansas 67217

WELL PLUGGING RECORD

Box 17027 Comanche County, Sec. 24 Twp. 32S Rge. (E) 17 (W)



Locate well correctly on above Section Plat

Location as "NE/CNW%SW%" or footage from lines c SE NW
Lease Owner Sidwell Oil & Gas, Inc.
Lease Name Burnette Well No. 1
Office Address P. O. Box 2475, Pampa, Texas 79065
Character of Well (completed as Oil, Gas or Dry Hole) Dry Hole
Date well completed December 30, 1972
Application for plugging filed December 30, 1972
Application for plugging approved December 30, 1972
Plugging commenced December 30, 1972
Plugging completed December 30, 1972
Reason for abandonment of well or producing formation Dry Hole

If a producing well is abandoned, date of last production 19
Was permission obtained from the Conservation Division or its agents before plugging was commenced? Yes

Name of Conservation Agent who supervised plugging of this well G. R. Biberstein, Attica, Kansas
Producing formation _____ Depth to top _____ Bottom _____ Total Depth of Well 5200 Feet
Show depth and thickness of all water, oil and gas formations.


OIL, GAS OR WATER RECORDS

CASING RECORD

FORMATION	CONTENT	FROM	TO	SIZE	PUT IN	PULLED OUT
		0	604'	8 5/8"	604'	None

Describe in detail the manner in which the well was plugged, indicating where the mud fluid was placed and the method or methods used in introducing it into the hole. If cement or other plugs were used, state the character of same and depth placed, from _____ feet to _____ feet for each plug set.

Plug:
600' w/40 sacks cement
40' w/15 sacks cement
2 sacks cement in rat hole



(If additional description is necessary, use BACK of this sheet)

Name of Plugging Contractor Hellar Drilling Company, Inc.
Address 339 Union Center Bldg., Wichita, Kansas 67202

STATE OF Kansas, COUNTY OF Sedgwick, ss.


D. L. Hellar, President of Hellar Drlg. Co. Inc. (Employee of owner) or (owner or operator) of the above-described well, being first duly sworn on oath, says: That I have knowledge of the facts, statements, and matters herein contained and the log of the above-described well as filed and that the same are true and correct. So help me God.

(Signature) [Signature] D. L. Hellar, President
339 Union Center Bldg., Wichita, Kansas 67202
(Address)

Subscribed AND SWORN to before me this 3rd day of January, 19 73

My commission expires March 25, 1976.

[Signature]
Catherine Darcey - Notary Public.



DRILLER'S LOG

COMPANY: Sidwell Oil & Gas, Inc., P. O. Box 2475, Pampa, Texas 79065
 CONTRACTOR: Hellar Drilling Company, Inc., Wichita, Kansas 67202
 LEASE: #1 Burnette
 LOCATION: c SE NW 24-32S-17W, Comanche County, Kansas
 COMMENCED: December 12, 1972
 COMPLETED: December 30, 1972
 CASING: Set 8 5/8" Surface Casing @ 604' w/450 sacks cement

0-945	Surface Soil - Sand & Red Bed & Gyp.
945-975	Shale
975-996	Anhydrite
996-1105	Shale
1105-1585	Shale & Red Bed
1585-2288	Shale & Red Bed & Shells
2288-2465	Lime & Shale
2465-2625	Lime & Shale (Ft. Riley)
2625-4468	Lime & Shale
4468-4572	Lime
4572-4789	Lime (L.K.C.)
4789-5090	Lime
5090-5137	Miss.
5137-5150	Lime
5150-5182	Miss.
5182-5200	Lime
5200	Rotary Total Depth
	D & A

RECEIVED
 STATE CORPORATION COMMISSION
 JAN 4 1973
 1-4-73
 CONSERVATION DIVISION
 Wichita, Kansas

STATE OF KANSAS)
) SS
 COUNTY OF SEDGWICK)

I, D. L. Hellar, do hereby certify that the above and foregoing is a true and correct copy of the log of the #1 Burnette, located in c SE NW 24-32S-17W, Comanche, County, Kansas, as reflected by the files of the Hellar Drilling Company, Inc.

HELLAR DRILLING COMPANY, INC.

By *D. L. Hellar*
 President - D. L. Hellar

Subscribed and sworn to before me, a Notary Public, in and for Sedgwick County, Kansas, this 3rd day of January, 1973.

My Commission Expires:


Catherine Darcey
 Notary Public - Catherine Darcey

March 25, 1976.