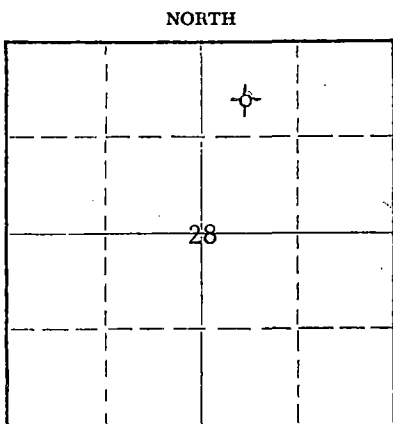


WELL PLUGGING RECORD

Give All Information Completely  
Make Required Affidavit  
Mail or Deliver Report to:  
Conservation Division  
State Corporation Commission  
211 No. Broadway  
Wichita, Kansas

Comanche County. Sec. 28 Twp. 32S Rge. (E) 17 (W)  
Location as "NE/CNW/SW" or footage from lines C NW/4 NE/4  
Lease Owner Graham-Michaelis Corporation  
Lease Name Gregg Well No. 1-28  
Office Address 211 North Broadway, Wichita, Kansas 67202  
Character of Well (completed as Oil, Gas or Dry Hole) Dry Hole  
Date well completed November 22, 1971  
Application for plugging filed November 22, 1971  
Application for plugging approved (verbal) November 22, 1971  
Plugging commenced November 22, 1971  
Plugging completed November 22, 1971  
Reason for abandonment of well or producing formation



Locate well correctly on above  
Section Plat

If a producing well is abandoned, date of last production 19  
Was permission obtained from the Conservation Division or its agents before plugging was commenced? Yes (verbal)

Name of Conservation Agent who supervised plugging of this well G. Russell Biberstein, Attica, Kansas 67009  
Producing formation none Depth to top Bottom Total Depth of Well 5300 Feet  
Show depth and thickness of all water, oil and gas formations.

OIL, GAS OR WATER RECORDS

CASING RECORD

FORMATION	CONTENT	FROM	TO	SIZE	PUT IN	PULLED OUT
				8 5/8"	521'	none

Describe in detail the manner in which the well was plugged, indicating where the mud fluid was placed and the method or methods used in introducing it into the hole. If cement or other plugs were used, state the character of same and depth placed, from feet to feet for each plug set.

Filled hole with heavy drilling mud, set first plug at 600' with 40 sacks of cement, filled with heavy drilling mud and set second plug at ~~400~~ 40' with 10 sacks cement.

RECEIVED  
STATE CORPORATION COMMISSION  
DEC 6 1971  
CONSERVATION DIVISION  
Wichita, Kansas

(If additional description is necessary, use BACK of this sheet)

Name of Plugging Contractor Garvey Drilling Company  
Address 300 West Douglas, Wichita, Kansas 67202

STATE OF Kansas, COUNTY OF Sedgwick, ss.  
~~XXXXXXXXXXXX~~ John L. James (employee of owner) or (owner or operator) of the above-described well, being first duly sworn on oath, says: That I have knowledge of the facts, statements, and matters herein contained and the log of the above-described well as filed and that the same are true and correct. So help me God.

(Signature) *John L. James*  
211 North Broadway, Wichita, Kansas 67202  
(Address)

SUBSCRIBED AND SWORN TO before me this 3rd day of December, 1971

My commission expires July 25, 1972 Muriel F. C. Jeram Muriel F. C. Jeram Notary Public.

MURIEL F. C. JERAM  
NOTARY PUBLIC  
SEDGWICK COUNTY, KANSAS  
MY COMMISSION EXPIRES  
JULY 25, 1972

15-033-20105-0000

# WELL LOG

COMPANY Graham-Michaelis Corporation

SEC. 28 T. 32S R. 17W

FARM Gregg No. 1-28


LOC. NW NE

TOTAL DEPTH 5300'

COUNTY Comanche, Kansas

COMM. 11-10-71 COMP. 11-22-71

CONTRACTOR Garvey Drilling Company



CASING  
8 5/8" @ 529' w/350sx


ELEVATION

PRODUCTION D & A

FIGURES INDICATE BOTTOM OF FORMATIONS


- 35' Surface Soil
- 55' Post Rock
- 160' Sand
- 529' Red Bed
- 2295' Shale & Shells
- 2436' Shale & Lime
- 2570' Lime & Shale
- 3915' Lime
- 4130' Lime & Shale
- 4575' Lime
- 5300' Lime
- 5300' RTD

RECEIVED  
STATE CORPORATION COMMISSION  
12-6-71  
CONSERVATION DIVISION  
Wichita, Kansas



State of Kansas }  
County of Barton } SS

I, Charlene Marker of Garvey Drilling Company  
upon oath and the above and foregoing is a true and correct copy of the log of the Gregg #1-28 well.



*Charlene Marker*

Subscribed and sworn to before me this 24th day of November 19 71

My Commission Expires: May 28, 1973

*Richard M. Dumbler*  
NOTARY PUBLIC