


15-145-20411-0000

STATE OF KANSAS
STATE CORPORATION COMMISSION
CONSERVATION DIVISION
P. O. BOX 17027
WICHITA, KANSAS 67217

FORM CP-4

WELL PLUGGING RECORD



Locate well correctly on above Section Plot

Pawnee County, Sec. 29 Twp. 21S Rge. 15W (E) (W)
Location as "NE/CNWSW4" or footage from lines SW SE SE
Lease Owner Dunne-Gardner Petroleum, Inc.
Lease Name Knieper Well No. 1
Office Address Suite 250, 200 West Douglas, Wichita, KS 67202
Character of Well (completed as Oil, Gas or Dry Hole) Dry Hole
Date well completed 12-19 1975
Application for plugging filed 12-19 1975
Application for plugging approved 12-19 1975
Plugging commenced 12-19 1975
Plugging completed 12-20 1975
Reason for abandonment of well or producing formation Dry Hole

If a producing well is abandoned, date of last production 19
Was permission obtained from the Conservation Division or its agents before plugging was commenced? Yes

Name of Conservation Agent who supervised plugging of this well Leo Massey
Producing formation _____ Depth to top _____ Bottom _____ Total Depth of Well 3940 Feet
Show depth and thickness of all water, oil and gas formations.

OIL, GAS OR WATER RECORDS

CASING RECORD

FORMATION	CONTENT	FROM	TO	SIZE	PUT IN	PULLED OUT
				8-5/8"	575'	-

Describe in detail the manner in which the well was plugged, indicating where the mud fluid was placed and the method or methods used in introducing it into the hole. If cement or other plugs were used, state the character of same and depth placed, from _____ feet to _____ feet for each plug set.

Mud to 500', 50 sacks cement
Mud to 40', plug, 1/4 sack hulls, 10 sacks cement
5 sacks in rathole

(If additional description is necessary, use BACK of this sheet)

Name of Plugging Contractor _____
Address _____

STATE OF KANSAS COUNTY OF SEDGWICK ss.
Don Gardner

(Employer or Owner) of the above described well, being first duly sworn on oath, says: That I have knowledge of the facts, statements, and matters herein contained and the log of the above-described well as filed and that the same are true and correct. So help me God.

(Signature) _____
Suite 250, 200 West Douglas, Wichita, Kansas
(Address)

Subscribed and Sworn to before me this 29th day of December, 1975

My commission expires March 1, 1978

Notary Public

RECEIVED
STATE CORPORATION COMMISSION

JAN 8 1976
1-8-76
CONSERVATION DIVISION
Wichita, Kansas

15-145-20411-0000

DRILLERS LOG

#1 KNIEPER
SW SE SE Section 29-21S-15W
Pawnee County, Kansas

OPERATOR: Dunne-Gardner Petroleum, Inc.
Suite 250, 200 West Douglas
Wichita, Kansas 67202

CONTRACTOR: Dunne-Gardner Petroleum, Inc.
Suite 250, 200 West Douglas
Wichita, Kansas 67202

COMMENCED: December 11, 1975


COMPLETED: December 20, 1975

CASING RECORD: 8-5/8" @ 575' w/375 sx

<u>FROM</u>	<u>TO</u>	<u>DESCRIPTION</u>
0	403	Sand and shale
403	492	Dakota sand
492	575	Red bed
575	690	Shale
690	950	Red bed
950	982	Anhydrite
982	1935	Shale and shells
1935	3495	Shale and lime
3495	3757	Lime
3757	3870	Lime and chert
3870	3940	Lime
3940		Rotary total depth


STATE OF KANSAS)
) ss
COUNTY OF SEDGWICK)

I hereby certify that the above is a true and correct log to the best of my knowledge and belief.


Don Gardner

Subscribed and sworn to before me this 29th day of December, 1975.

My commission expires:
March 1, 1978


Notary Public

RECEIVED
STATE CORPORATION COMMISSION
JAN 8 1976
CONSERVATION DIVISION
Wichita, Kansas