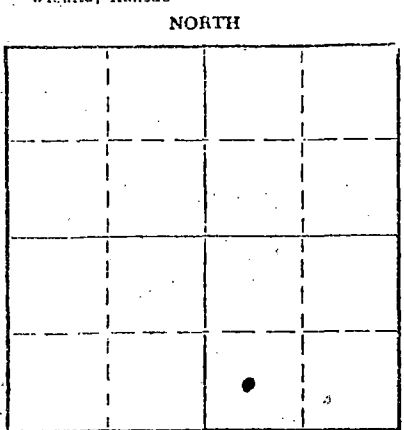


Give All Information Completely  
Make Required Affidavit  
Mail or Deliver Report to:  
Conservation Division  
State Corporation Commission  
212 No. Market  
Wichita, Kansas

WELL PLUGGING RECORD



Locate well correctly on above  
Section Plot

Comanche County, Sec. 24 Twp. 31S Rge. 18W (E) (W)  
Location as "NE/CNW/SW" or footage from lines 660' FSL & 1980' FEL  
Lease Owner Anadarko Production Company  
Lease Name Emerick "C" Well No. 1  
Office Address Box 351, Liberal, Kansas 67901  
Character of Well (completed as Oil, Gas or Dry Hole) Dry Hole  
Date well completed 8-8-74  
Application for plugging filed August 8 19 74  
Application for plugging approved August 8 19 74  
Plugging commenced August 8 19 74  
Plugging completed August 8 19 74  
Reason for abandonment of well or producing formation Dry hole - Plugged  
due to junk in hole, rig skidded & drld Emerick C 1-A.  
If a producing well is abandoned, date of last production 19  
Was permission obtained from the Conservation Division or its agents before plugging was commenced? Yes

Name of Conservation Agent who supervised plugging of this well G. Russell Biberstein  
Producing formation \_\_\_\_\_ Depth to top \_\_\_\_\_ Bottom \_\_\_\_\_ Total Depth of Well 1403 Feet  
Show depth and thickness of all water, oil and gas formations.

OIL, GAS OR WATER RECORDS

CASING RECORD

FORMATION	CONTENT	FROM	TO	SIZE	PUT IN	PULLED OUT
Sand-Clay		0	350			
Redbed-Gyp-Anhy		350	441			
Redbed		441	1403			
Total Depth			1403			

Describe in detail the manner in which the well was plugged, indicating where the mud fluid was placed and the method or methods used in introducing it into the hole. If cement or other plugs were used, state the character of same and depth placed, from \_\_\_\_\_ feet to \_\_\_\_\_ feet for each plug set.

Spotted 50 sacks cement 441'-400', 175 sacks cement 120'-0'.

RECEIVED  
STATE CORPORATION COMMISSION  
SEP 19 1974  
9-19-74  
CONSERVATION DIVISION  
Wichita, Kansas

(If additional description is necessary, use BACK of this sheet)

Name of Plugging Contractor Gabbert-Jones, Inc.  
Address 830 Sutton Place, Wichita, Kansas 67202


STATE OF Kansas, COUNTY OF Seward, ss.  
T. W. Williams (employee of owner) of the above-described well, being first duly sworn on oath, says: That I have knowledge of the facts, statements, and matters herein contained and the log of the above-described well as filed and that the same are true and correct. So help me God.

(Signature) T. W. Williams  
P. O. Box 351, Liberal, Kansas 67901  
(Address)

SUBSCRIBED AND SWORN TO before me this 17th day of September, 1974

Norma L. Atkinson  
Notary Public.

My commission expires



**KANSAS DRILLERS LOG**

S. 24 T. 31 R. 18 <sup>W</sup>

API No. 15 — 033 — 20,156-0000  
 County Number

Loc. C SW SE

County Comanche

Operator  
Anadarko Production Co.

Address Box 351 Liberal, Kansas 67901

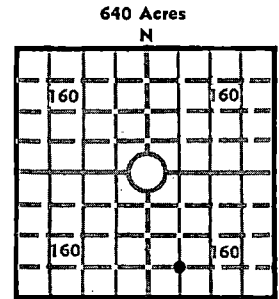
Well No. #1 Lease Name Emerick "C"

Footage Location  
660 feet from (N) (S) line 1980 feet from (E) (W) line

Principal Contractor Gabbert-Jones, Inc. Geologist

Spud Date 8-7-74 Total Depth 1403' P.B.T.D.

Date Completed 8-8-74 Oil Purchaser



Elev.: Gr. 2147'

DF KB

**CASING RECORD**

Report of all strings set — surface, intermediate, production, etc.

Purpose of string	Size hole drilled	Size casing set (in O.D.)	Weight lbs/ft.	Setting depth	Type cement	Sacks	Type and percent additives
	12-1/4"						
	7-7/8"						

**RECEIVED**  
 STATE CORPORATION COMMISSION  
 SEP 19 1974  
 9-16-74  
 CONSERVATION DIVISION  
 Wichita, Kansas

**LINER RECORD**

**PERFORATION RECORD**

Top, ft.	Bottom, ft.	Sacks cement	Shots per ft.	Size & type	Depth interval

**TUBING RECORD**

Size	Setting depth	Packer set at

**ACID, FRACTURE, SHOT, CEMENT SQUEEZE RECORD**

Amount and kind of material used	Depth interval treated

**INITIAL PRODUCTION**

Date of first production Producing method (flowing, pumping, gas lift, etc.)

RATE OF PRODUCTION PER 24 HOURS  
 Oil          Gas          Water          Gas-oil ratio           
 bbls. MCF bbls. CFPB

Disposition of gas (vented, used on lease or sold) Producing interval(s)

**INSTRUCTIONS:** As provided in KCC Rule 82-2-125, within 90 days after completion of a well, one completed copy of this Drillers Log shall be transmitted to the State Geological Survey of Kansas, 4150 Monroe Street, Wichita, Kansas 67209. Copies of this form are available from the Conservation Division, State Corporation Commission, 3830 So. Meridian (P.O. Box 17027), Wichita, Kansas 66217. Phone AC 316-522-2206. If confidential custody is desired, please note Rule 82-2-125. Drillers Logs will be on open file in the Oil and Gas Division, State Geological Survey of Kansas, Lawrence, Kansas 66044.

Operator  
Anadarko Production Company

DESIGNATE TYPE OF COMP.: OIL, GAS,  
DRY HOLE, SWDW, ETC.:  
Dry

Well No. #1      Lease Name Emerick "C"

S 24 T 31 S R 18 E W

**WELL LOG**

Show all important zones of porosity and contents thereof; cored intervals, and all drill-stem tests, including depth interval tested, cushion used, time tool open, flowing and shut-in pressures, and recoveries.

SHOW GEOLOGICAL MARKERS, LOGS RUN,  
OR OTHER DESCRIPTIVE INFORMATION.

FORMATION DESCRIPTION, CONTENTS, ETC.	TOP	BOTTOM	NAME	DEPTH
Sand-Clay	0	350		
Redbed-Gyp-Anhy	350	441		
Redbed	441	1403		
Total Depth		1403		

USE ADDITIONAL SHEETS, IF NECESSARY, TO COMPLETE WELL RECORD.

Date Received

*T. W. Williams*  
T. W. Williams      Signature  
Division Office Supervisor      Title  
September 17, 1974      Date

15-033-20156-0000

DRILLER'S LOG

WELL NAME Emerick "C" #1 COMPANY OPERATING Anadarko Production Company  
 ADDRESS OF COMPANY \_\_\_\_\_

WELL LOCATION 1/4 1/4 1/4  
660 Ft. North of South Line,  
3300 Ft. East of West Line, Sec. 24, Twp. 31S, Rge. 18W, Comanche County, Kansas

DRILLING STARTED 8-7-74, 19 \_\_\_\_, DRILLING COMPLETED 8-8-74, 19 \_\_\_\_,  
 WELL COMPLETED 8-8-74, 19 \_\_\_\_, WELL CONNECTED \_\_\_\_\_, 19 \_\_\_\_,

ELEVATION 2147 Ft. Ground Level CHARACTER of WELL (Oil, Gas, Dry Hole) Dry \*

\* Plugged due to junk in hole, rig skidded & drilled Emerick "C" 1-A

OIL OR GAS SANDS OR ZONES - PERFORATIONS - ACIDIZING AND FRACTURING INFORMATION.

Name	From	To	No. of Shots	Gallons Used	Kind Used

RECEIVED  
 STATE CORPORATION COMMISSION  
 SEP 19 1974  
 9-19-74  
 CONSERVATION DIVISION  
 Wichita, Kansas

CASING RECORD

Size	Amount Set	Sacks of Cement	Amount Pulled

FORMATION RECORD

Formation	Top	Bottom	Formation	Top	Bottom
Sand-Clay	0	350			
Redbed-Gyp-Anhy	350	441			
Redbed	441	1403			
Total Depth		1403			

RESULTS OF INITIAL PRODUCTION TEST: \_\_\_\_\_