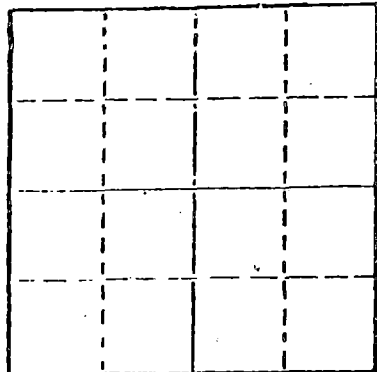


STATE OF KANSAS
STATE CORPORATION COMMISSION

WELL PLUGGING RECORD

Give All Information Completely
Make Required Affidavit
Mail or Deliver Report to
Conservation Division
State Corporation Comm.
245 North Water
Wichita, KS 67202

Comanche County, Sec. 22 Twp. 33S Rge. 20W E/W
Location as "NE/CNW 1/4 SW 1/4" or footage from lines
SE SE (Original location - hole #1)
Lease Owner K R M Petroleum Corporation
Lease Name Gohn Well No. 1-22
Office Address Guaranty Bank Bldg., 817-17th St., Denver, CO.
Character of Well (Completed as Oil, Gas or Dry Hole)
Ground was giving away - had to skid rig 100'
Date Well completed 1-2 1981
Application for plugging filed 1-23 1981
Application for plugging approved 1-23 1981
Plugging commenced 1-23 1981
Plugging completed 1-23 1981
Reason for abandonment of well or producing formation



Locate well correctly on above Section Plat

If a producing well is abandoned, date of last production 19

Was permission obtained from the Conservation Division or its agents before plugging was commenced? Yes

Name of Conservation Agent who supervised plugging of this well Maurice Leasley
Producing formation _____ Depth to top _____ Bottom _____ Total Depth of Well _____
Show depth and thickness of all water, oil and gas formations.

OIL, GAS OR WATER RECORDS

CASING RECORD

FORMATION	CONTENT	FROM	TO	SIZE	PUT IN	PULLED OUT
		0	262'	8 5/8"		

Describe in detail the manner in which the well was plugged, indicating where the mud fluid was placed and the method or methods used in introducing it into the hold. If cement or other plugs were used, state the character of same and depth placed, from _____ feet to _____ feet for each plug set.


Cement was filled above 16" pipe - Used 8 yards of Ready-Mix Cement - 69' used

RECEIVED
STATE CORPORATION COMMISSION
MAY 29 1981

(If additional description is necessary, use BACK of this sheet)

Name of Plugging Contractor Hildinger's


STATE OF KANSAS COUNTY OF SEDGWICK, ss.
Kirby C. Evers, Vice President (employee of owner) or (owner or operator)
of the above-described well, being first duly sworn on oath, says: That I have knowledge of the facts, statements and matters herein contained and the log of the above-described well as filed and that the same are true and correct. So help me God.



(Signature) Kirby C. Evers
P. O. Box 18611, Wichita, Kansas 67207
(Address)

SUBSCRIBED AND SWORN TO before me this 26th day of May, 1981

My commission expires MY APPOINTMENT EXPIRES NOV. 28, 1984 Notary Public.



453 SOUTH WEBB ROAD
P. O. BOX 18611
WICHITA, KANSAS 67207
(316) 685-5372

WELL LOG

**XPLOR
DRILLING CO.**

OPERATOR: K R M Petroleum Corporation

CONTRACTOR: Xplor Drilling Company

COMMENCED: 1-1-81

COMPLETED: 1-2-81

CASING RECORD:



<u>FORMATION</u>	<u>FROM</u>	<u>TO</u>
Red Bed & Sand	-0-	262


RECEIVED
STATE CORPORATION COMMISSION

MAY 29 1981

CONSERVATION DIVISION
Wichita, Kansas

STATE OF KANSAS)
) SS:
COUNTY OF SEDGWICK)

I CERTIFY THAT THIS IS A TRUE AND CORRECT COPY OF THE DRILLER'S LOG ON THE WELL DRILLED 69' from SE SE, SEC 22-33S-20W, COMANCHE COUNTY, KANSAS TO THE BEST OF MY KNOWLEDGE AND BELIEF.



XPLOR DRILLING CO., INC.

Kirby C. Evers
Kirby C. Evers, Vice President

Subscribed and sworn to before me this 26th day of May, 1981.

MY APPOINTMENT EXPIRES NOV. 28, 1984

Mary Kay Oeding
NOTARY