

15-877-10063-00-01

STATE OF KANSAS
STATE CORPORATION COMMISSION

Form CP-4

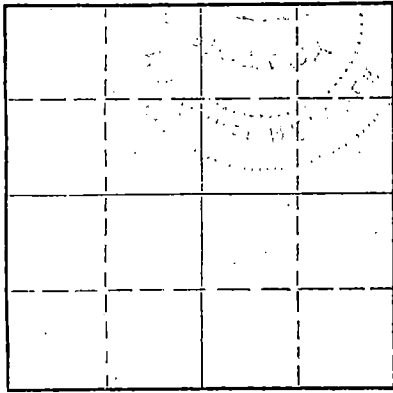
Give All Information Completely
Make Required Affidavit
Mail or Deliver Report to:
Conservation Division
State Corporation Commission
212 No. Market
Wichita, Kansas

WELL PLUGGING RECORD

Harper County, Sec. 7 Twp. 31 Rge. 8 (E) (W)

Location as "NE/CNW/SW" or footage from lines NE SW SW
Lease Owner Drillers Production Company
Lease Name Winegate #2 Well No.
Office Address Wichita, Kansas 67202
Character of Well (completed as Oil, Gas or Dry Hole)
Date well completed 19
Application for plugging filed 19
Application for plugging approved 19
Plugging commenced 11/5/69 19
Plugging completed 11/10/69 19
Reason for abandonment of well or producing formation depleted.

NORTH



Locate well correctly on above
Section Plat

If a producing well is abandoned, date of last production 19
Was permission obtained from the Conservation Division or its agents before plugging was commenced? yes

Name of Conservation Agent who supervised plugging of this well Warren
Producing formation Depth to top Bottom Total Depth of Well 4429 Feet
Show depth and thickness of all water, oil and gas formations.

OIL, GAS OR WATER RECORDS


CASING RECORD

FORMATION	CONTENT	FROM	TO	SIZE	PUT IN	PULLED OUT
				8-5/8	292'	none
				5 1/2"	4372 1/2'	3640'

Describe in detail the manner in which the well was plugged, indicating where the mud fluid was placed and the method or methods used in introducing it into the hole. If cement or other plugs were used, state the character of same and depth placed, from feet to feet for each plug set.

Checked bottom, ran sand to 4350' and dumped 5 sacks of cement.
Rigged up on 5 1/2" casing, shot pipe at 3849', 3759', 3660', pipe came loose, pulled 116 joints. Talled pipe. Set 10' rock bridge at 265' and dumped 25 sacks of cement. Mudded to 40', 10' rock bridge and dumped 10 sacks of cement.

PLUGGING COMPLETE.




(If additional description is necessary, use BACK of this sheet)
Name of Plugging Contractor KNIGHT CASING PULLING CO., INC.
Address CHASE, KANSAS

STATE OF KANSAS, COUNTY OF RICE, ss.
NOEL J. KNIGHT (employee of owner) or (owner or operator) of the above-described well, being first duly sworn on oath, says: That I have knowledge of the facts, statements, and matters herein contained and the log of the above-described well as filed and that the same are true and correct. So help me God.

(Signature) Noel Knight
CHASE, KANSAS (Address)

Subscribed and sworn to before me this 11th day of November, 1969



Margaret Melcher
Notary Public.

My commission expires 2/15/71

Wells No. 2 Well

NE, SW, SW,
Section 7-31S-8W,
Harper County, Kansas

Drilled For: Drillers Gas Company
Drilled By: Beardmore Drilling Company

Casing Record:

3-5/8" 292' w/125 sacks
5-1/8" 4373' w/100 sacks

Drilling Commenced: January 23, 1950.
Drilling Completed: February 9, 1950.

<u>FORMATION</u>	<u>DEPTH</u>
Surface soil	20
Sand	110
R. Bed & Shale	275
Cement	292
Shale	690
Shale & shells	1065
Salt & Shale	1295
Lime & Shale	1450
Lime	1620
Lime & Shale	1780
Lime & Shale	1925
Lime	2025
Lime & Shale	2200
Shale & Lime	2505
Lime & Shale	2815
K. C. Lime	2885
Lime & Shale	3145
Shale	3215
Lime & Shale	3650
Lime	4369
Mississippi	4373 T. D.

RECEIVED
STATE CORPORATION COMMISSION
OCT 14 1969
CONSERVATION DIVISION
Wichita, Kansas

STATE OF KANSAS

ss

COUNTY OF SEDGWICK

I, the undersigned, being duly sworn on oath, state that the above and within statement is a true and correct record and log of the well drilled on the location above-described, to the best of my knowledge and belief.

W. H. Beardmore

Subscribed and Sworn to before me this 1st day of March, 1950.

Frederick E. ...

MY Commission Expires:

November 1, 1953.