

15-033-20490-0000

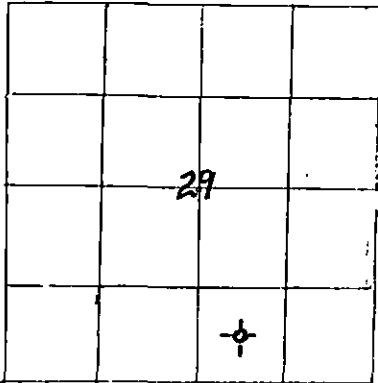
STATE OF KANSAS
STATE CORPORATION COMMISSION
200 Colorado Derby Bldg.
Wichita, Kansas 67202

Form CP-4
Rev. 12-15-80

WELL PLUGGING RECORD

Give All Information Completely
Make Required Affidavit

COUNTY Comanche SEC. 29 TWP. 33S RGE. 19W ~~EXX~~
Location as in quarters or footage from lines:
C SW SE



Locate Well
correctly on above
Section Platt.

Lease Owner Bow Valley Petroleum, Inc.
Lease Name Watson Well No. 1-29
Office Address 1700 Broadway, Suite 900, Denver, Colorado 80290
Character of Well (Completed as Oil, Gas or Dry Hole): Dry Hole
Date Well Completed October 14, 1981
Application for plugging filed October 14, 1981
Plugging commenced October 14, 1981
Plugging completed October 14, 1981
Reason for abandonment of well or producing formation _____

Was permission obtained from the Conservation Division or it's
Agent's before plugging was commenced? yes

Name of Conservation Agent who supervised plugging of this well Paul Luthi, Minneola, Kansas
Producing formation _____ Depth to top _____ bottom T.D. 5385'

Show depth and thickness of all water, oil and gas formations.

OIL, GAS OR WATER RECORDS

Casing Record

Formation	Content	From	To	Size	Put in	Pulled Out
Surface	shale	0	659	8-5/8"	626'KB	none
cemented w/300 sx lite, 6% gel, 3% cc, 1/2# floccle per sk, followed w/100 sx common, 3% cc, plug down at 5:30 a.m. 10-1-81 by Halliburton						

Describe in detail the manner in which the well was plugged, indicating where the mud fluid was placed and the method or methods used in introducing it into the hold. If cement or other plugs were used, state the character of same and depth placed, from _____ feet to _____ feet for each plug set.

Plugged as follows: Filled hole w/mud, pumped 40 sx 50/50 pozmix, 4% gel, thru open end drill pipe at 1000'; mud to 600', pushed plug down, pumped 35 sx cement, mud to 40'; pushed plug down, pumped 10 sx to base of cellar, 5 sx in rathole, 5 sx in mousehole, completed at 6:30 p.m. 10-14-81 by Halliburton.


STATE CORPORATION COMMISSION
OCT 21 1981
10-21-81
CONSERVATION DIVISION
Wichita Kansas

(If additional description is necessary, use BACK of this sheet)

Name of Plugging Contractor Husky Drilling Co., Inc.

STATE OF KANSAS COUNTY OF SEDGWICK, ss.
Jon T. Williams, Jr. (employee of owner) or (owner or operator) of the above-described well, being first duly sworn on oath, says: That I have knowledge of the facts, statements, and matters herein contained and the log of the above-described well as filed and that the same are true and correct. So help me God.

(Signature) [Signature]
200 E. First, Suite 500, Wichita, KS
(Address) 67202



SWORN TO before me this 14th day of October, 19 81

Geraldine Stewart
Geraldine Stewart Notary Public.

My Commission expires: January 14, 1985

15-033-20490-0000



200 East First, Suite 500
~~600 East 1st St~~
Wichita, Kansas 67202
Phone 316 - 263-7904
Mobile Phone 316 - 793-7859 Unit 7070

October 20, 1981

WELL LOG-----Watson No. 1-29
Located: C SW SE of Section 29-33S-19W, Comanche County, Kansas

OPERATOR: Bow Valley Petroleum, Inc.
ROTARY CONTRACTOR: Husky Drilling Co., Inc.

COMMENCED: September 30, 1981
COMPLETED: October 14, 1981


Rotary Total Depth: 5385'

<u>LOG</u>	<u>CASING RECORD</u>
0 - 659 Red Bed	Ran 15 jts., 8-5/8", 24#, 8Rd., Rge. 3, new casing, tallied 614', set at 626' KB w/300 sx lite, 6% gel, 3%cc, 1/4# flocele per sk, followed w/100 sx common, 3%cc, no returns, plug down at 5:30 a.m. 10-1-81
659 - 2120 Red Bed & shale	by Halliburton pumped 25 sx common 3% into annulus thru 1" pipe, let set 1 1/2 hrs., pumped 75 sx common 3% into annulus thru 1" pipe, filled to surface; completed at 8 a.m. 10-1-81.
2120 - 5294 Shale & lime	
5294 - 5385 Chert	

Plugged & Abandoned 10-14-81.

I certify the above to be a true and correct copy of the drillers log to the best of my knowledge and belief.

HUSKY DRILLING CO., INC.

By 
Jon T. Williams, Jr., President

RECEIVED
STATE CORPORATION COMMISSION

OCT 21 1981
10-21-81
CONSERVATION DIVISION
Wichita, Kansas