

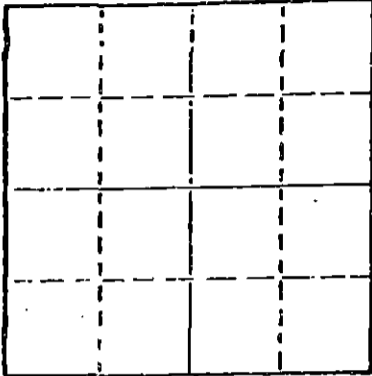
STATE OF KANSAS  
STATE CORPORATION COMMISSION

WELL PLUGGING RECORD

Give All Information Completely  
Make Required Affidavit  
Mail or Deliver Report to  
Conservation Division  
State Corporation Comm.  
245 North Water  
Wichita, KS 67202

Comanche County, Sec. 5 Twp. 33S Rge. 20W E/W  
Location as "NE/CNW $\frac{1}{4}$ SW $\frac{1}{4}$ " or footage from lines  
W/2 SW NW

Lease Owner National Oil Company  
Lease Name Briley Well No. 1  
Office Address 200 West Douglas, Suite 550, Wichita, Ks. 67202  
Character of Well (Completed as Oil, Gas or Dry Hole) Dry Hole



Locate well correctly on above  
Section Plot

Date Well completed March 28, 1978  
Application for plugging filed March 27, 1978  
Application for plugging approved March 27, 1978  
Plugging commenced March 28, 1978  
Plugging completed March 28, 1978  
Reason for abandonment of well or producing formation Dry

If a producing well is abandoned, date of last production 19

Was permission obtained from the Conservation Division or its agents before plugging was commenced? Yes

Name of Conservation Agent who supervised plugging of this well Bill Owen  
Producing formation Depth to top Bottom Total Depth of Well 5280  
Show depth and thickness of all water, oil and gas formations.

OIL, GAS OR WATER RECORDS

CASING RECORD

FORMATION	CONTENT	FROM	TO	SIZE	PUT IN	PULLED OUT
		0	90	30	90	
		90	513	8 5/8	513	

Describe in detail the manner in which the well was plugged, indicating where the mud fluid was placed and the method or methods used in introducing it into the hold. If cement or other plugs were used, state the character of same and depth placed, from feet to feet for each plug set.

Plugged with 42 sacks @ 520'  
12 sacks @ 40'  
3 sacks in rat/hole; 2 in mousehole  
Plugged by Allied Cementing Co.  
Complete @ 1:00 PM, 3-28-78

APR 10 1978

SE. V. DIVISION  
Wichita, Kansas

(If additional description is necessary, use BACK of this sheet)

Name of Plugging Contractor DaMac Drilling Inc.  
Box 1164, Great Bend, Kansas 67530

STATE OF Kansas COUNTY OF Barton, ss.  
Martha J. McKown (employee of owner) or (owner or operator) of the above-described well, being first duly sworn on oath, says: That I have knowledge of the facts, statements, and matters herein contained and the log of the above-described well as filed and that the same are true and correct. So help me God.

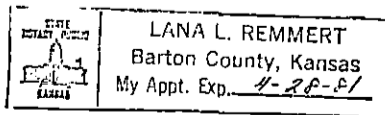
(Signature) Martha J. McKown  
Box 1164, Great Bend, Kansas 67530  
(Address)

Subscribed and sworn to before me this 3rd day of April, 1978

Lana L. Remmert

My commission expires 4-28-81

Notary Public



# WELL LOG

COMPANY National Oil Company

SEC. 5 T. 33S R. 20W

FARM Briley NO. 1


LOC. W/2 SW NW

TOTAL DEPTH 5280

COUNTY Comanche,

COMM. 3-17-78 COMP. 3-28-78

CONTRACTOR DaMac Drilling Inc.



CASING 8 5/8 set @ 501

ELEVATION

PRODUCTION P&A

FIGURES INDICATE BOTTOM OF FORMATIONS

Surface Sand	0	90
RedBed, Shells	90	520
RedBed, Shale	520	2101
Lime, Shale	2101	5058
Lime	5058	5280 RTD

RECEIVED  
STATE CORPORATION COMMISSION  
APR 10 1978  
CORPORATION DIVISION  
Wichita, Kansas

State of Kansas  
County of Barton } ss

I, Martha J. McKown of DaMac Drilling Inc.

upon oath state the above and foregoing is a true and correct copy of the log of the Briley No. 1 well.

*Martha J. McKown*

Subscribed and sworn to before me this 3rd day of April 19 78

My Commission Expires: 4-28-81

	LANA L. REMMERT Barton County, Kansas My Appt. Exp. <u>4-28-81</u>
--	--

*Lana L. Remmert*  
NOTARY PUBLIC