

STATE OF KANSAS  
 STATE CORPORATION COMMISSION  
 200 Colorado Derby Building  
 Wichita, Kansas 67202

WELL PLUGGING RECORD  
 K.A.R.-82-3-117

API NUMBER 15-033-20,827-00-00

LEASE NAME Gregg

WELL NUMBER 1-1R

2970 Ft. from <sup>N</sup> Section Line

1480 Ft. from <sup>W</sup> Section Line

SEC. 1 TWP. 33 RGE. 17 (E) or (W)

COUNTY Comanche

Date Well Completed 9-09-91

Plugging Commenced 12-27-93

Plugging Completed 12-31-93



TYPE OR PRINT  
 NOTICE: Fill out completely  
 and return to Cons. Div.  
 office within 30 days.

LEASE OPERATOR Raydon Exploration, Inc.

ADDRESS 9400 N. Broadway, Ste. 400 Oklahoma City Ok. 73114

PHONE# (405) 478-3585 OPERATORS LICENSE NO. 3064

Character of Well Gas

(Oil, Gas, D&A, SWD, Input, Water Supply Well)

The plugging proposal was approved on 12-27-93 (date)

by Richard Lacy (KCC District Agent's Name).

Is ACO-1 filed? Yes If not, Is well log attached? -


Producing Formation Spargan Depth to Top 5073 Bottom 5133 T.O. 5200

Show depth and thickness of all water, oil and gas formations.

OIL, GAS OR WATER RECORDS

CASING RECORD

Formation	Content	From	To	Size	Put In	Pulled out
Mississippian	gas and water	5073	5133	8 5/8 4 1/2	580 5200	0 4232



Describe in detail the manner in which the well was plugged, indicating where the mud fluid was placed and the method or methods used in introducing it into the hole. If cement or other plugs were used, state the character of same and depth placed, from feet to feet each set.  
Pump 20 sks. of cement & 2 sks. of hulls to 4900

Pump 50 sks. of cement from 850 to 750  
Pump 50 sks. of cement from 610 to 510  
Put 10 sks. of cement from 40 to 0 Cut off & cap 8 5/8 4' below ground level  
 (If additional description is necessary, use BACK of this form.)

Name of Plugging Contractor Sargent's Casing Pulling Service License No. 6547

Address P.O. Box 506 Liberal, Kansas 67905-0506

NAME OF PARTY RESPONSIBLE FOR PLUGGING FEES: Raydon Exploration - Inc.

STATE OF Kansas COUNTY OF Seward, ss.


Keith Hill (Employee of Operator) or (Operator) of above-described well, being first duly sworn on oath, says: That I have knowledge of the facts, statements, and matters herein contained and the log of the above-described well as filed that the same are true and correct, so help me God.

(Signature) [Signature]  
 (Address) Crown Consulting P. O. Box 1816, Liberal, KS 67905-1816


SUBSCRIBED AND SWORN TO before me this 28th day of January, 19 94

[Signature]  
 Notary Public

My Commission Expires: \_\_\_\_\_



0 1 33 17W  
RECEIVED  
STATE COMMISSION



15-033-20827-00-00

AUG 12 1991

**WHITE**

AND ELLIS DRILLING, Inc.

DRILLERS LOG

OPERATOR: Raydon Exploration, Inc., 9400 N. Broadway - Suite 400  
Oklahoma City, OK 73114  
CONTRACTOR: White & Ellis Drilling, Inc., P. O. Box 48848,  
Wichita, Kansas 67201-8848

Lease Name Gregg Well No. 1-1R  
Sec. 1 T. 33S R. 17W Spot 170' E of  
SE SW NE  
County Comanche State Kansas Elev. \_\_\_\_\_

Casing Record:

Surface: 8 5/8" @ 571' with 295 sx.  
Production: 4 1/2" @ 5200' with 100 sx.

Type Well: Oil Well Total Depth 5200'  
Drilling Commenced 7-17-91 Drilling Completed 8-2-91

Formation	From	To	Tops	
Cellar	0	5	Heebner	4216
Red Bed & Rock	5	70	Douglas	4274
Shale, Rock & Sand	70	575	Kansas City	4408
Sand & Shales	575	1064	Stark Shale	4740
Shale & Clay	1064	1585	Mississippi	5100
Shales	1585	2157		
Lime & Shale	2157	2430		
Shale & Lime	2430	2655		
Shale	2655	2848		
Black Shale	2848	3060		
Shale	3060	3625		
Lime & Shale	3625	3755		
Shale & Lime	3755	3895		
Lime & Shale	3895	4070		
Shale & Lime	4070	4452		
Lime & Shale	4452	4740		
Shale	4740	4767		
Lime	4767	5200		

K C C

AUG 12 1991

08-12-1991