

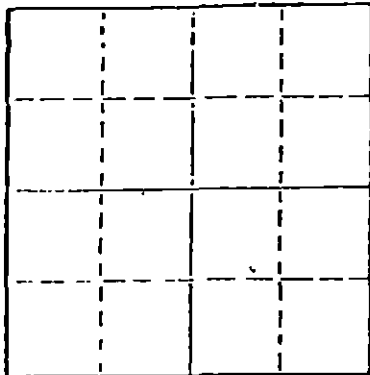
STATE OF KANSAS
STATE CORPORATION COMMISSION

WELL PLUGGING RECORD

Give All Information Completely
Make Required Affidavit
Mail or Deliver Report to
Conservation Division
State Corporation Comm.
245 North Water
Wichita, KS 67202

Comanche County. Sec. 30 Twp. 34S Rge. 19W E/W
Location as "NE/CNW $\frac{1}{4}$ SW $\frac{1}{4}$ " or footage from lines
NE NE

Lease Owner Cimarron Petroleum Corporation
Lease Name Webster Well No. 1
Office Address 900 Reunion Center, Tulsa, OK 74103
Character of Well (Completed as Oil, Gas or Dry Hole)
Dry Hole



Locate well correctly on above
Section Plat

Date Well completed 3-25 1981
Application for plugging filed 3-25 1981
Application for plugging approved 3-25 1981
Plugging commenced 3-25 1981
Plugging completed 3-25 1981
Reason for abandonment of well or producing formation
Dry Hole

If a producing well is abandoned, date of last production
19

Was permission obtained from the Conservation Division or
its agents before plugging was commenced? Yes

Name of Conservation Agent who supervised plugging of this well Maurice Leasley
Producing formation _____ Depth to top _____ Bottom _____ Total Depth of Well _____
Show depth and thickness of all water, oil and gas formations.

OIL, GAS OR WATER RECORDS

CASING RECORD

FORMATION	CONTENT	FROM	TO	SIZE	PUT IN	PULLED OUT
		0	329	8 5/8"	8 Jts.	

Describe in detail the manner in which the well was plugged, indicating where the mud fluid was placed and the method or methods used in introducing it into the hold. If cement or other plugs were used, state the character of same and depth placed, from _____ feet to _____ feet for each plug set.

7:00 Cementing. 40 Sacks common Lite at 325', 10 Sacks & Plug at 40', 10 Sacks Common in Rat Hole, 5 Sacks in Mousehole, Job finished 8:00 on 3/25/81.

(If additional description is necessary, use BACK of this sheet)


Name of Plugging Contractor Halliburton

STATE OF KANSAS COUNTY OF SEDGWICK, ss.
Kirby C. Evers, Vice-President, (employee of owner) or (owner or operator)

of the above-described well, being first duly sworn on oath, says: That I have knowledge of the facts, statements and matters herein contained and the log of the above-described well as filed and that the same are true and correct. So help me God.

(Signature) Kirby C. Evers
P. O. Box 18611, Wichita, Kansas 67207
(Address)

SUBSCRIBED AND SWORN TO before me this 30th day of March, 1981



My commission expires MY APPOINTMENT EXPIRES NOV. 28, 1984

APR - 1 1981
4-1-81
CONSERVATION DIVISION
Wichita, Kansas


OPERATOR: CIMARRON PETROLEUM CORPORATION
CONTRACTOR: XPLOR DRILLING CORPORATION

COMMENCED: 3/14/81
COMPLETED: 3/26/81
CASING RECORD: 8 5/8" at 330'

<u>FORMATION</u>	<u>FROM</u>	<u>TO</u>
RED BED	0	1590
RED BED ANHY - DOLO	1590	2132
LIME & SHALE	2132	5250
MISSISSIPPI	5250	5334
LIME & SHALE	5334	5400

STATE OF KANSAS)
) SS:
COUNTY OF SEDGWICK)

I certify that this is a true and correct copy of the Driller's Log on the well drilled NE NE, Sec. 30-34S-19W, Comanche County, Kansas, to the best of my knowledge and belief.



XPLOR DRILLING COMPANY

Kirby C. Evers
Kirby C. Evers, Vice President

Subscribed and sworn to before me this 30th day of March 1981.

RECEIVED
STATE CORPORATION COMMISSION
APR - 1 1981
4-1-81
CONSERVATION DIVISION
Wichita, Kansas

Mary Kay Oeding

MY APPOINTMENT EXPIRES NOV. 28, 1984

My appointment expires: