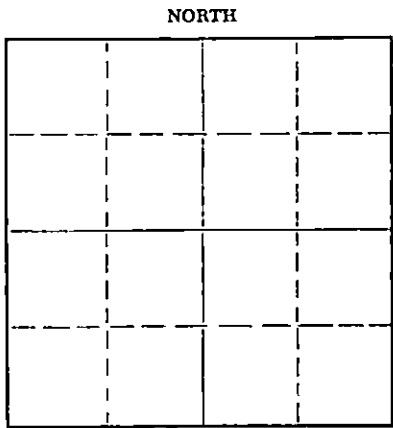


STATE OF KANSAS
STATE CORPORATION COMMISSION

Give All Information Completely
Make Required Affidavit
Mail or Deliver Report to:
Conservation Division
State Corporation Commission
212 No. Market
Wichita, Kansas

WELL PLUGGING RECORD

Comanche County. Sec. 22 Twp. 34S Rge. ~~(33)~~ 17 (W)
Location as "NE/CNW/SW" or footage from lines C SW NE
Lease Owner Bowers Drilling Company, Inc.
Lease Name Jackson Well No. 1
Office Address 1434 Wichita Plaza, Wichita, Kansas 67202
Character of Well (completed as Oil, Gas or Dry Hole) Dry Hole
Date well completed _____ 19____
Application for plugging filed 11-28-67 19____
Application for plugging approved 11-24-67 19____
Plugging commenced 11-24-67 19____
Plugging completed 11-25-67 19____
Reason for abandonment of well or producing formation Dry Hole



Locate well correctly on above
Section Plat

If a producing well is abandoned, date of last production _____ 19____
Was permission obtained from the Conservation Division or its agents before plugging was commenced? Yes, verbally

Name of Conservation Agent who supervised plugging of this well _____
Producing formation _____ Depth to top _____ Bottom _____ Total Depth of Well 5279 Feet
Show depth and thickness of all water, oil and gas formations.

OIL, GAS OR WATER RECORDS

CASING RECORD

FORMATION	CONTENT	FROM	TO	SIZE	PUT IN	PULLED OUT
				8-5/8"	434'	None

Describe in detail the manner in which the well was plugged, indicating where the mud fluid was placed and the method or methods used in introducing it into the hole. If cement or other plugs were used, state the character of same and depth placed, from _____ feet to _____ feet for each plug set.

Mud to 300'
Set Plug & 25 sax cement
Mud to 40'
Set Plug & 10 sax cement
5 sax cement in rathole.

RECEIVED
STATE CORPORATION COMMISSION

DEC 4 1967
12-4-67

CONSERVATION DIVISION
Wichita, Kansas

(If additional description is necessary, use BACK of this sheet)

Name of Plugging Contractor Bowers Drilling Company, Inc.
Address 1434 Wichita Plaza, Wichita, Kansas 67202


STATE OF KANSAS, COUNTY OF SEDGWICK, ss.
Emil E. Bowers (owner or operator) of the above-described

well, being first duly sworn on oath, says: That I have knowledge of the facts, statements, and matters herein contained and the log of the above-described well as filed and that the same are true and correct. So help me God.

(Signature) Emil E. Bowers
1434 Wichita Plaza, Wichita, Kansas 67202
(Address)

Subscribed and sworn to before me this 28th day of November, 1967

November 16, 1971.
Elaine Reichemberger
Notary Public.



WELL LOG

COMPANY: BOWERS DRILLING COMPANY, INC.
 CONTRACTOR: BOWERS DRILLING COMPANY, INC.
 FARM: Jackson #1
 LOCATION: C SW NE Section 22-34S-17W
 Comanche County, Kansas
 COMMENCED: 11-10-67
 COMPLETED: 11-26-67
 ELEVATION: 1742 Kelly Bushing

0 0 - 1875	Shale & Shells	8-5/8" set at 434' with 275 sax
1875 - 2130	Shale & Lime	
2130 - 2320	Lime	
2320 - 2485	Lime & Shale	
2485 - 2768	Lime	
2768 - 4420	Lime & Shale	
4420 - 5280	Lime	
5280 -	T.D.	D & A

LOG TOPS

Heebner	4178 (-2436)
Douglas Shale	4242 (-2502)
Lansing	4384 (-2642)
Marmaton	4811 (-3069)
Cherokee	5025 (-3283)
Mississippian	5105 (-3363)
Log TD	5279


RECEIVED
 STATE CORPORATION COMMISSION
 DEC 4 1967
 12-4-67
 CONSERVATION DIVISION
 Wichita, Kansas

STATE OF KANSAS)
) SS
 COUNTY OF SEDGWICK)

I, Emil E. Bowers, do hereby certify that the above and foregoing is a true and correct copy of the log of the Jackson #1 located C SW NE of Section 22-34S-17W Comanche County, Kansas, as reflected by the files of Bowers Drilling Company, Inc.

Emil E. Bowers

Subscribed and sworn to before me, a Notary Public, in and for the State of Kansas, this 28th day of November, 1967.



Elaine Reichensberger

My Commission expires November 16, 1971.