

STATE OF KANSAS
STATE CORPORATION COMMISSION

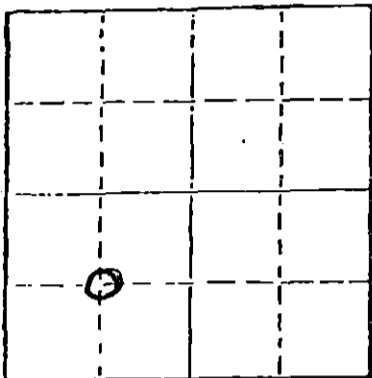
WELL PLUGGING RECORD

Give All Information Completely
Make Required Affidavit
Mail or Deliver Report to
Conservation Division
State Corporation Comm.
245 North Water
Wichita, KS 67202

Comanche County. Sec. 16 Twp. 34 Rge. 17 E. (W)
Location as "NE/CNW 1/4 SW 1/4" or footage from lines _____

C SW/4
Lease Owner Griggs Oil Co.
Lease Name Guss Well No. 1

Office Address 1625 KSB&T Bldg. Wichita, Kansas 67202
Character of Well (Completed as Oil, Gas or Dry Hole) _____



Locate well correctly on above
Section Plot

D & A
Date Well completed 6-21 1980
Application for plugging filed 6-21 1980
Application for plugging approved 6-21 1980
Plugging commenced 6-21 1980
Plugging completed 7:00 PM 6-21 1980
Reason for abandonment of well or producing formation _____

D & A
If a producing well is abandoned, date of last production
N/A 19

Was permission obtained from the Conservation Division or
its agents before plugging was commenced? yes

Name of Conservation Agent who supervised plugging of this well Bill Owen
Producing formation NA Depth to top _____ Bottom _____ Total Depth of Well 5270
Show depth and thickness of all water, oil and gas formations.


OIL, GAS OR WATER RECORDS

CASING RECORD

FORMATION	CONTENT	FROM	TO	SIZE	PUT IN	PULLED OUT
				8 5/8	350	0

Describe in detail the manner in which the well was plugged, indicating where the mud fluid was placed and the method or methods used in introducing it into the hold. If cement or other plugs were used, state the character of same and depth placed, from _____ feet to _____ feet for each plug set.

- Heavy mud from TD to 700' 50 sx plug @ 700'
- Heavy mud from 700' to 360' 40 sx plug @ 360'
- Heavy mud from 360' to 40' 10 sx plug @ 40'
- 5 sx in Rat hole plug down @ 7:00 PM 6-21-80.



(If additional description is necessary, use BACK of this sheet)
Name of Plugging Contractor _____


STATE OF Kansas COUNTY OF Sedgwick, ss.
James G. Collins (employee of owner) or (owner or operator)
of the above-described well, being first duly sworn on oath, says: That I have knowledge of the facts, statements, and matters herein contained and the log of the above-described well as filed and that the same are true and correct. So help me God.

(Signature) James G. Collins
1625 KSB&T Bldg Wichita Ks 67202
(Address)

SUBSCRIBED AND SWORN TO before me this 27th day of June, 1980


Sandra M. Halleé
Notary Public.

My commission expires September 28, 1980



15-833-26359-0000

July 7, 1980



VENTURE
DRILLING
INCORPORATED

SUITE 1625 KSB&T BLDG. 125 NORTH MARKET WICHITA, KANSAS 67202 (316) 267-1551

Operator

Griggs Oil Inc.
125 N. Market, Suite 1625
Wichita, Kansas 67202

Drilling Contractor

Venture Drilling Inc.
125 N. Market, Suite 1625
Wichita, Kansas 67202

Guss #1

C SW/4 Sec. 16-34S-17W
Comanche County, Kansas
RTD: 5270'

Commenced: 6/1/80
Completed: 6/21/80

Well Log

0 - 185	Redbed
185 - 598	Redbed
598 - 868	Redbed
868 - 874	Redbed
874 - 1150	Redbed
1150 - 1693	Shale
1693 - 2017	Shale
2017 - 2190	Shale
2190 - 2326	Shale
2326 - 2539	Shale
2539 - 2688	Shale
2688 - 2820	Shale
2820 - 2960	Shale
2960 - 2995	Shale
2995 - 3075	Lime and Shale
3075 - 3215	Lime and Shale
3215 - 3345	Lime and Shale
3345 - 3488	Lime and Shale
3488 - 3612	Lime and Shale
3612 - 3748	Lime and Shale
3748 - 3838	Lime and Shale
3838 - 3945	Lime and Shale
3945 - 4028	Lime and Shale
4028 - 4040	Lime and Shale
4040 - 4103	Lime and Shale
4103 - 4250	Lime and Shale
4250 - 4380	Lime and Shale
4380 - 4500	Lime and Shale
4500 - 4635	Lime and Shale
4635 - 4714	Lime and Shale
4714 - 4753	Lime and Shale
4753 - 4845	Lime and Shale
4845 - 4925	Lime and Shale
4925 - 5012	Lime and Shale
5012 - 5110	Lime and Shale
5110 - 5195	Lime and Shale
5195 - 5270	Lime and Shale
5270 - TD	

Casing Program

Ran 8 jts. of 8 5/8", 23# casing.
Set at 598' with 225 sks cement.
Cement did circulate.

RECEIVED
STATE CORPORATION COMMISSION
JUL - 8 1980
7 8 80
CONSERVATION DIVISION
Wichita, Kansas

Plugged with 105 sks cement.
Plug down at 7:00 P.M. 6/21/80.