

STATE OF KANSAS  
STATE CORPORATION COMMISSION

WELL PLUGGING RECORD

Give All Information Completely  
Make Required Affidavit  
Mail or Deliver Report to  
Conservation Division  
State Corporation Comm.  
245 North Water  
Wichita, KS 67202

Comanche County, Sec. 13 Twp. 34 Rge. 19 E/W  
Location as "NE/CNW $\frac{1}{4}$ /SW $\frac{1}{4}$ " or footage from lines

C/SE/SE

Lease Owner Lear Petroleum Exploration  
Lease Name Stark Well No. 1  
Office Address 2601 N.W. Exprswy., Suite 1200-W 73112 Okla. City, OK  
Character of Well (Completed as Oil, Gas or Dry Hole)

Dry hole

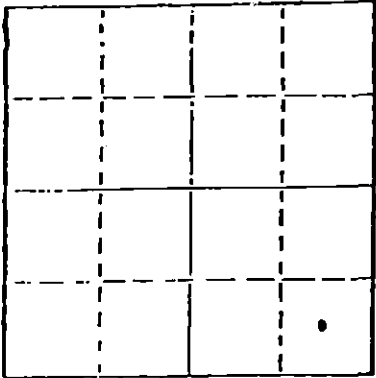
Date Well completed 10/15/79 1979  
Application for plugging filed 10/30/79 1979  
Application for plugging approved 10/17/79 1979  
Plugging commenced 10/15/79 1979  
Plugging completed 10/15/79 1979

Reason for abandonment of well or producing formation  
Dry Hole

If a producing well is abandoned, date of last production 19

Was permission obtained from the Conservation Division or its agents before plugging was commenced? Yes

Name of Conservation Agent who supervised plugging of this well Duane L. Rankin  
Producing formation Arbuckle Depth to top 6612 Bottom Total Depth of Well 6700'  
Show depth and thickness of all water, oil and gas formations.



Locate well correctly on above Section Plot

OIL, GAS OR WATER RECORDS

CASING RECORD

FORMATION	CONTENT	FROM	TO	SIZE	PUT IN	PULLED OUT
Marmaton 5128	oil & water	5218	5324			
	-----	6612	TD			

Describe in detail the manner in which the well was plugged, indicating where the mud fluid was placed and the method or methods used in introducing it into the hold. If cement or other plugs were used, state the character of same and depth placed, from feet to feet for each plug set.

Halliburton spotted thru open-end drill pipe, 50 sx of 50/50 poz cmt @ 700'. Spot 10 sx plug @ 40' to surface & 5sx in rathole.

(If additional description is necessary, use BACK of this sheet)

Name of Plugging Contractor Halliburton

STATE OF Oklahoma COUNTY OF Oklahoma, ss.  
W. Marvin Zahn (employee of owner) or (owner or operator)  
of the above-described well, being first duly sworn on oath, says: That I have knowledge of the facts, statements, and matters herein contained and the log of the above-described well as filed and that the same are true and correct. So help me God.

(Signature) W. Marvin Zahn  
2601 N.W. Expressway Suite 1200-West  
Oklahoma City, (Address) OK 73112

SUBSCRIBED AND SWORN TO before me this 12th day of February, 1980

Duane L. Rankin  
Notary Public.

My commission expires 4-5-81

15-033-20306-0000

DRILLERS LOG

STARK NO. 1

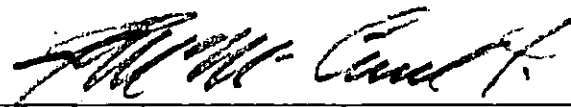
CASING RECORD:	OPERATOR: Lear Petroleum Corporation	DESCRIPTION:
8-5/8" set @ 650'	CONTRACTOR: Sage Drilling Co., Inc.	C SE SE
w/200 sax cement	COMMENCED: September 28, 1979	Sec. 13-34S-19W
TOTAL DEPTH:	COMPLETED: October 15, 1979	Comanche County,
6700'		Kansas

<u>FORMATION</u>	<u>FROM</u>	<u>TO</u>	<u>REMARKS</u>
Sand	0	224	
Red Bed & Sand	224	585	
Red Bed	585	860	
Red Bed & Anhydrite	860	1670	
Lime & Shale	1670	2056	
Shale & Lime	2056	2300	
Lime & Shale	2300	6700	Logged Hole, D & A


I certify that this is a true and correct copy of the log on the above captioned well to the best of my knowledge.

SAGE DRILLING CO., INC.

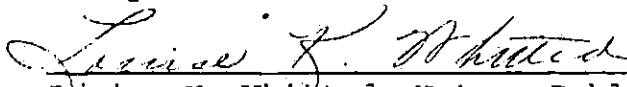
By



T. M. McCaul, Jr.



Subscribed and sworn to before me this 25th day of October, 1979.



Louise K. Whitted, Notary Public

My commission expires:  
November 26, 1982.

RECEIVED  
STATE CORPORATION COMMISSION

OCT 29 1979  
10-29-79  
CONSERVATION DIVISION  
Wichita, Kansas