

STATE OF KANSAS  
STATE CORPORATION COMMISSION

WELL PLUGGING RECORD

Give All Information Completely  
Make Required Affidavit  
Mail or Deliver Report to  
Conservation Division  
State Corporation Comm.  
245 North Water  
Wichita, KS 67202

Comanche County, Sec. 19 Twp. 33S Rge. 17 E/W  
Location as "NE/CNW/SW" or footage from lines  
1320' FSL and 1320' FEL

Lease Owner Mid-Continent Energy Corporation  
Lease Name Einsel Well No. 1  
Office Address 712 One Twenty Building - Wichita, Kansas  
Character of Well (Completed as Oil, Gas or Dry Hole) Dry Hole

Date Well completed Feb. 12, 1979  
Application for plugging filed Feb. 12, 1979  
Application for plugging approved Feb. 12, 1979  
Plugging commenced Feb. 12, 1979  
Plugging completed Feb. 12, 1979

Reason for abandonment of well or producing formation  
Dry Hole

If a producing well is abandoned, date of last production  
19

Was permission obtained from the Conservation Division or  
its agents before plugging was commenced? yes

Name of Conservation Agent who supervised plugging of this well Bill Owen  
Producing formation Depth to top Bottom Total Depth of Well 5611'  
Show depth and thickness of all water, oil and gas formations.

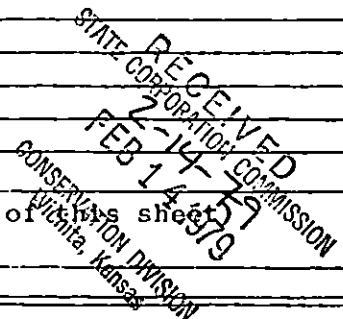
OIL, GAS OR WATER RECORDS

CASING RECORD

FORMATION	CONTENT	FROM	TO	SIZE	PUT IN	PULLED OUT
	Surface					
	Casing	0	406	8 5/8"	406'	

Describe in detail the manner in which the well was plugged, indicating where the mud fluid  
was placed and the method or methods used in introducing it into the hold. If cement or other  
plugs were used, state the character of same and depth placed, from feet to  
feet for each plug set.

Plugged at 708' with 50 sacks cement  
378' with 40 sacks, 12 sacks at 40',  
3 sacks in rat hole. Job completed  
at 5:30 P.M. - 2-17-79.



(If additional description is necessary, use BACK of this sheet)

Name of Plugging Contractor Dowell

STATE OF Kansas COUNTY OF Sedgwick, ss.

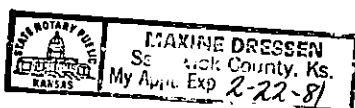
William G. Dressen (employee of owner) or (owner or operator  
of the above-described well, being first duly sworn on oath, says: That I have knowledge of  
the facts, statements, and matters herein contained and the log of the above-described well  
as filed and that the same are true and correct. So help me God.

(Signature) [Signature] Wichita, Kansas (Address)

SUBSCRIBED AND SWORN TO before me this 13th day of February, 1979

[Signature] Maxine Dressen Notary Public.

My commission expires February 22, 1981



15-033-20280-0000

DRILLERS LOG

Einsel #1

CASING RECORD:  
8 5/8" set at 406'  
w/ 350 sacks cement

OPERATOR: Mid-Continent Energy Corporation

DESCRIPTION:  
1320' FSL -  
1320' FEL,  
Sec. 19-33S-17W  
Comanche County,  
Kansas

TOTAL DEPTH:  
5611'

CONTRACTOR: Search Drilling Company

COMMENCED: January 29, 1979

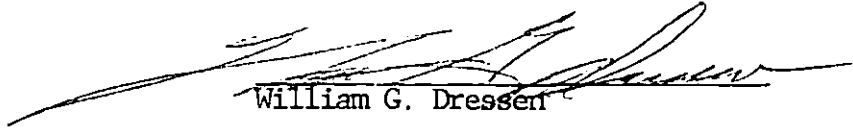
COMPLETED: February 12, 1979

<u>FORMATION</u>	<u>FROM</u>	<u>TO</u>	<u>REMARKS</u>
Red Bed and Sand	70	409	
Red Bed and Sand	409	754	
Red Bed and Shale	754	1207	
Shale and Lime	1207	2206	
Lime and Shale	2206	2858	
Lime and Shale	2858	3472	
Lime and Shale	3472	4025	
Lime and Shale	4025	4576	
Lime and Shale	4576	4636	
Lime and Shale	4636	4970	
Lime and Shale	4970	5140	
Lime and Shale	5140	5471	
Lime and Shale	5471	5611	
Rotary Total Depth	5611		

RECEIVED  
STATE CORPORATIONS COMMISSION  
FEB 18 1979  
2-14-79  
CONSERVATION DIVISION  
Wichita, Kansas


I certify that this is a true and correct copy of the above log to the best of my knowledge.

SEARCH DRILLING COMPANY

  
William G. Dressen

Subscribed and sworn to before me this 13th day of February, 1979.

My appointment expires:  
February 22, 1981

  
Maxine Dressen Notary Public

