

15-033-00090-0000

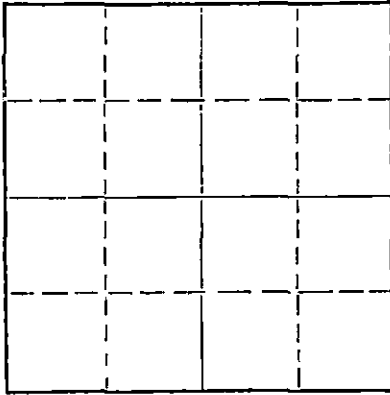
WELL PLUGGING RECORD

Give All Information Completely  
Make Required Affidavit  
Mail or Deliver Report to:  
Conservation Division  
State Corporation Commission  
211 No. Broadway  
Wichita, Kansas

Comanche County, Sec. 35 Twp. 33 Rge. (E) 17 (W)

Location as "NE/CNW/SW" or footage from lines SE/4 SE/4  
Lease Owner Petroleum Management, Inc.  
Lease Name Warren Well No. 1  
Office Address 1515 Wichita Plaza, Wichita 18, Kansas  
Character of Well (completed as Oil, Gas or Dry Hole) Dry Hole  
Date well completed December 8 19 63  
Application for plugging filed 12-8 19 63  
Application for plugging approved 12-8 19 63  
Plugging commenced 12-8 19 63  
Plugging completed 12-8 19 63  
Reason for abandonment of well or producing formation Dry hole

NORTH



Locate well correctly on above  
Section Plat

If a producing well is abandoned, date of last production 19  
Was permission obtained from the Conservation Division or its agents before plugging was commenced? Yes

Name of Conservation Agent who supervised plugging of this well  
Producing formation None Depth to top Bottom Total Depth of Well 5,776 Feet  
Show depth and thickness of all water, oil and gas formations.

OIL, GAS OR WATER RECORDS

CASING RECORD

FORMATION	CONTENT	FROM	TO	SIZE	PUT IN	PULLED OUT
Lansing K.C.		4336	4646	13 3/8"	319	None
Massey		4880	4882			
Mississippi		4982	5026			
Warsaw		5026	5031			

Describe in detail the manner in which the well was plugged, indicating where the mud fluid was placed and the method or methods used in introducing it into the hole. If cement or other plugs were used, state the character of same and depth placed, from feet to feet for each plug set.

Heavy mud to 295'. One half sack hulls on top Halliburton plug and 35 sacks cement. Heavy mud to 38', 1/2 sack hulls on top Halliburton plug and 20 sacks cement to bottom of cellar.

RECEIVED  
STATE CORPORATION COMMISSION

JAN 16 1964

1-16-64

CONSERVATION DIVISION  
Wichita, Kansas

(If additional description is necessary, use BACK of this sheet)

Name of Plugging Contractor D & M Drilling Company  
Address

STATE OF KANSAS, COUNTY OF SEDGWICK, ss.  
John W. Ritchey (employee of owner) or (XXXXXX) of the above-described

well, being first duly sworn on oath, says: That I have knowledge of the facts, statements, and matters herein contained and the log of the above-described well as filed and that the same are true and correct. So help me God.

(Signature)

1515 Wichita Plaza, Wichita 2, Kansas  
(Address)

SUBSCRIBED AND SWORN TO before me this 14th day of January, 19 64

My commission expires April 23, 1966

Notary Public.

15-833-00090-0000

WARREN RANCH #1  
C SE SE, Sec. 35-33S-17W  
Comanche County, Kansas

Rigged Up Rotary Tools 11/14/63

Ran 10 Jts. of 13 3/8" New Casing.  
Set @ 319' cemented w/ 350 sacks  
3HA5.


Tore Down Rotary Tools 12/8/63

<u>FORMATION</u>	<u>FROM</u>	<u>TO</u>
Sand & Red Beds	0	280'
Red Beds	280	540'
Shale & Shells	540	1370'
Shale	1370	1895'
Lime & Shale	1895	2415'
Lime	2415	2644'
Lime & Shale	2644	2747'
Shale & Lime (Chalk)	2747	2950'
Shale w/ Chalk	2950	3140'
Shale	3140	3300'
Lime & Shale	3300	3539'
Shale	3539	3666'
Lime & Shale	3666	3792'
Lime, Shale & Sand	3792	3992'
Shale	3992	4350'
Lime & Shale	4350	4375'
Lime	4375	4612'
Lime & Chert	4612	4678'
Lime	4678	5150'
Shale & Lime	5150	5205'
Lime	5205	5402'
Lime & Chert	5402	5425'
Lime	5425	5645'
Lime & Chert	5645	5684'
Lime	5684	5759'
Shale & Lime	5759	5776' TD.

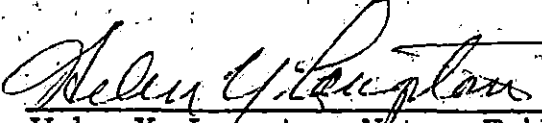
RECEIVED  
STATE CORPORATION COMMISSION  
JAN 16 1964  
1-16-64  
CONSERVATION DIVISION  
Wichita, Kansas

STATE OF KANSAS  
COUNTY OF SEDGWICK

I, Don S. Packer, do hereby certify that the foregoing is true and correct to the best of my knowledge and belief.

  
Don S. Packer

Subscribed and sworn to before me this 10th day of December, 1963.

  
Helen Y. Langston, Notary Public

My Commission Expires:  
March 26, 1967