


TYPE OR PRINT

NOTICE OF INTENTION TO DRILL

15-033-20,017-0000

TO BE FILED WITH THE STATE CORPORATION COMMISSION PRIOR TO COMMENCEMENT OF WELL UNITED STATES OF AMERICA



1. Operator J. M. Huber Corporation Address 5415 N. Pennsylvania, Okla. City, Okla.
2. Lease name Einsel-Biddle Well No. 3 County Comanche
3. Well Location C SW Sec. 13 Township 33S Range 17W
4. Well to be drilled 1320 ft. from nearest lease line.
5. Drilling Contractor Leben Drilling, Inc. Address P.O. Box 486, Great Bend, Kansas
6. Type of equipment: Rotary Cable Tool Approx. date operation to begin October 14, 1967.
7. Well to be drilled for Oil Gas Disposal Input Estimated Total Depth of Well 5150 ft.
8. Depth of deepest fresh water well within one mile of location _____ ft. If none exists, write NONE None
9. Ground elevation at location is approx. -- ft. higher or -- ft. lower than ground elevation at water well.
10. Depth of the deepest municipal water well within three miles of location _____ ft. If none exists, write NONE None
11. Operator states that he will set surface pipe at least 25 ft. below all Tertiary or unconsolidated deposits and, taking into consideration differences in ground elevations, that the minimum depth necessary, to the best of his knowledge and belief, to protect all fresh water zones is _____ ft. and operator agrees to set surface pipe at this location to a depth of not less than 400 ft. Alternate 1 Alternate 2 .

REMARKS:

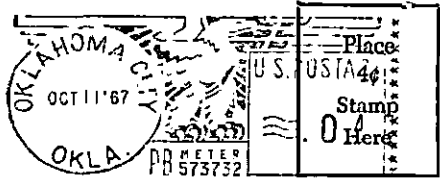

Signature of Operator

Warren W. Henson

Warren W. Henson, Dist. Prod. Supt.



J. M. HUBER CORPORATION
P. O. Box 16696, Lakeside Station
Oklahoma City, Oklahoma 73116



State Corporation Commission of Kansas
Conservation Division
500 Insurance Building
212 North Market
Wichita 2, Kansas

RECEIVED
STATE CORPORATION CO.
OCT 12 1967
10-12-67
CONSERVATION DIVISION
Wichita, Kansas

(IF PREFERRED, MAIL IN ENVELOPE)